













































Dokumentation Bohrkerne



KB14

Projekt:	Deponie Hängelsberge Magdeburg, geotechnische Erkundung
AG :	Landeshauptstadt Magdeburg Eigenbetrieb - Städtischer Abfallwirtschaftsbetrieb
Vergabe.Nr.	SAB 352/20

m unter GOK		m unter GOK
		
0	Bitumen, Beton, Schotter	1
1		2
2		3
3		4
		
4		5
5		6
6		7
7,3		8
		
8		9
9		10

10		11
11		12
		
12		13
13,3		14
14		15
15,3		16
		
16,3		17
17		18
18		19
19		20
		
20		21
21		22
22		23
23		24

		
24		25
25		26
26		27
27		28
		
28		29
29		30
30		31
31		32
		
32		33
33		34
34		35
35		36

		
36		37