














































Dokumentation Bohrkerne
















KB09





Projekt:	Deponie Hängelsberge Magdeburg, geotechnische Erkundung
AG :	Landeshauptstadt Magdeburg Eigenbetrieb - Städtischer Abfallwirtschaftsbetrieb
Vergabe.Nr.	SAB 352/20

m unter GOK		m unter GOK
		
0		1
1		1,5
2		3
3,3		4
		
4		5
5		6
6		7
7		8
		
8		9
9		10

10		11
11		12
		
12		13
13		14
14		15
15		15,7
		
16,5		17
17		18
18		19
19		20
		
20		21
21		22
22		23
23		24

		
24		25
25		26
26		27
27		28
		
28		29
29		30
30		31
31		32
		
32		33
33		34
34		35
35		36

		
36		37
37		38
38		39
39		40
		
40		41
41		42
42,3		43
43		44
		
44		45
45		46
46		47
47		48

			
48			49
49			50
50,3			51