














































## Dokumentation Bohrkerne

### KB04

<b>Projekt:</b>	Deponie Hängelsberge Magdeburg, geotechnische Erkundung
<b>AG :</b>	Landeshauptstadt Magdeburg Eigenbetrieb - Städtischer Abfallwirtschaftsbetrieb
<b>Vergabe.Nr.</b>	SAB 352/20

m unter GOK		m unter GOK
		
0		1
1		2
2		3
3		4
		
4		5
5		6
6		7
7		8
		
8		9
9		10

10		11
11		12
		
12		13
13		14
14		15
15		16
		
16		17
17		18
18		19
19		20
		
20		21
21		22
22		23
23		24

		
24		25
25		26
26		27
27		28
		
28		29
29		30
30		31
31		32
		
32		33
33		34
34		35
35		36

