














































Dokumentation Bohrkerne

KB03

| | |
|--------------------|---|
| Projekt: | Deponie Hängelsberge Magdeburg, geotechnische Erkundung |
| AG : | Landeshauptstadt Magdeburg Eigenbetrieb - Städtischer Abfallwirtschaftsbetrieb |
| Vergabe.Nr. | SAB 352/20 |

| m unter GOK | | m unter GOK |
|-------------|--|-------------|
| |  | |
| 0 |  | 1 |
| 1 |  | 2 |
| 2 |  | 3 |
| 3 |  | 4 |
| |  | |
| 4 |  | 5 |
| 5 |  | 6 |
| 6 |  | 7 |
| 7 |  | 8 |
| |  | |
| 8 |  | 9 |
| 9 |  | 10 |

| | | |
|----|--|----|
| 10 |  | 11 |
| 11 |  | 12 |
| |  | |
| 12 |  | 13 |
| 13 |  | 14 |
| 14 |  | 15 |
| 15 |  | 16 |
| |  | |
| 16 |  | 17 |
| 17 |  | 18 |
| 18 |  | 19 |
| 19 |  | 20 |
| |  | |
| 20 |  | 21 |
| 21 |  | 22 |
| 22 |  | 23 |
| 23 |  | 24 |

| | | |
|----|--|----|
| |  | |
| 24 |  | 25 |
| 25 |  | 26 |
| 26 |  | 27 |
| 27 |  | 28 |
| |  | |
| 28 |  | 29 |
| 29 |  | 30 |
| 30 |  | 31 |
| 31 |  | 32 |
| |  | |
| 32 |  | 33 |
| 33 |  | 34 |
| 34 |  | 35 |
| 35 |  | 36 |

| | | |
|----|--|----|
| | | |
| 36 | | 37 |
| 37 | | 38 |
| 38 | | 39 |
| 39 | | 40 |
| | | |
| | | |
| | | |
| | | |
| | | |
| | | |
| | | |
| | | |
| | | |
| | | |
| | | |
| | | |
| | | |
| | | |
| | | |