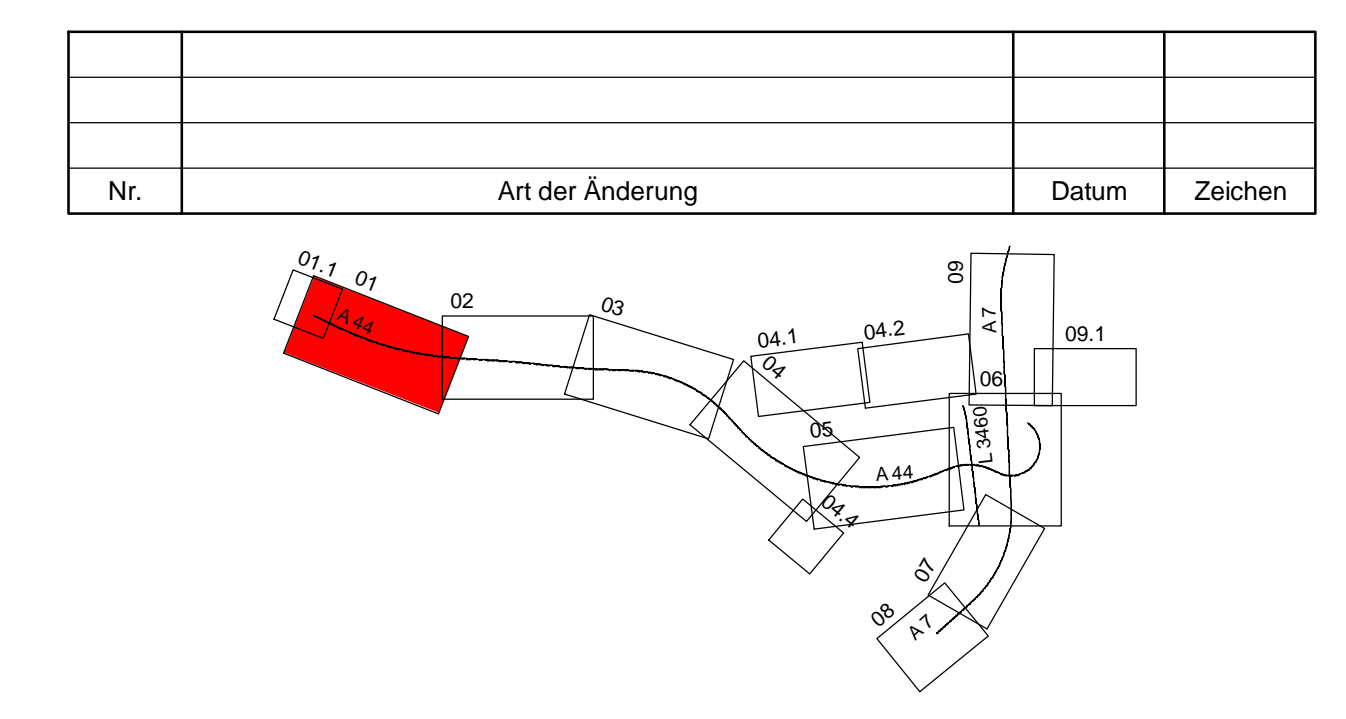
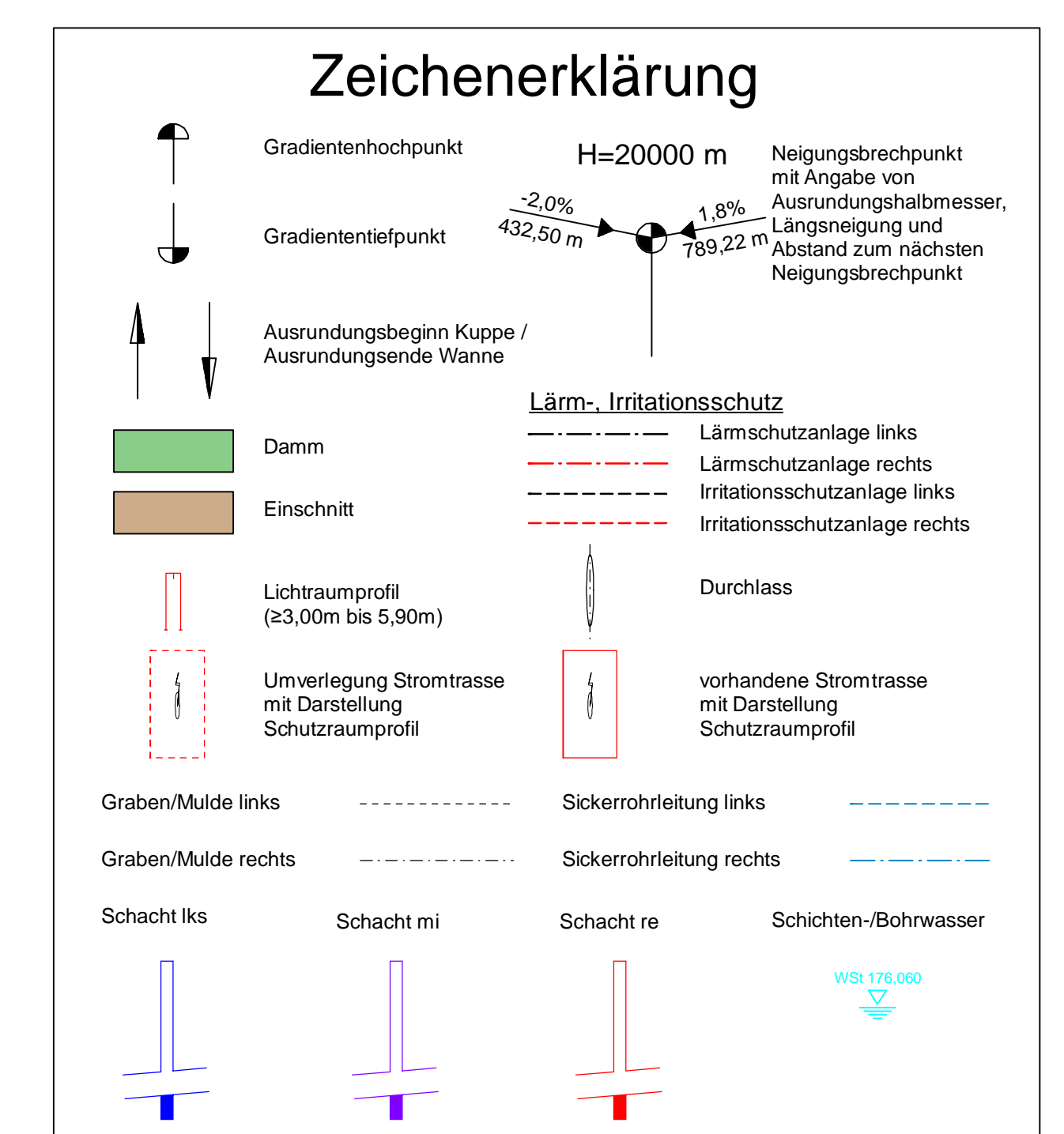
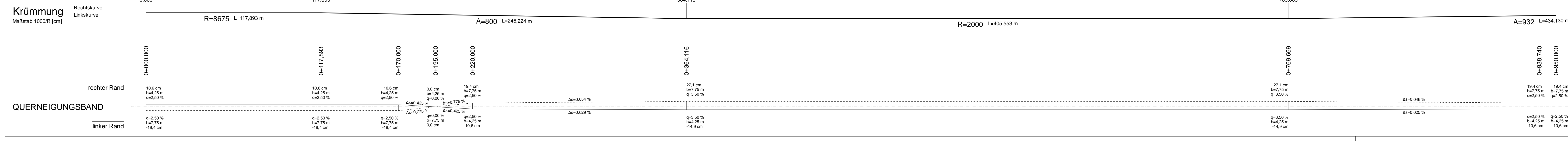


Ebenen	Höhe Mulde rechts	Cradente		Urgelände	
		Höhen	Stationen	Höhen	Stationen
	188,078	0,00	0,00	0,00	0,00
	188,078	4,018	188,078	4,018	188,078
	188,078	20,000	188,078	20,000	188,078
	188,078	40,000	188,078	40,000	188,078
	188,078	60,000	188,078	60,000	188,078
	188,078	80,000	188,078	80,000	188,078
	188,078	100,000	188,078	100,000	188,078
	188,078	120,000	188,078	120,000	188,078
	188,078	140,000	188,078	140,000	188,078
	188,078	160,000	188,078	160,000	188,078
	188,078	180,000	188,078	180,000	188,078
	188,078	200,000	188,078	200,000	188,078
	188,078	220,000	188,078	220,000	188,078
	188,078	240,000	188,078	240,000	188,078
	188,078	260,000	188,078	260,000	188,078
	188,078	280,000	188,078	280,000	188,078
	188,078	300,000	188,078	300,000	188,078
	188,078	320,000	188,078	320,000	188,078
	188,078	340,000	188,078	340,000	188,078
	188,078	360,000	188,078	360,000	188,078
	188,078	380,000	188,078	380,000	188,078
	188,078	400,000	188,078	400,000	188,078
	188,078	420,000	188,078	420,000	188,078
	188,078	440,000	188,078	440,000	188,078
	188,078	460,000	188,078	460,000	188,078
	188,078	480,000	188,078	480,000	188,078
	188,078	500,000	188,078	500,000	188,078
	188,078	520,000	188,078	520,000	188,078
	188,078	540,000	188,078	540,000	188,078
	188,078	560,000	188,078	560,000	188,078
	188,078	580,000	188,078	580,000	188,078
	188,078	600,000	188,078	600,000	188,078
	188,078	620,000	188,078	620,000	188,078
	188,078	640,000	188,078	640,000	188,078
	188,078	660,000	188,078	660,000	188,078
	188,078	680,000	188,078	680,000	188,078
	188,078	700,000	188,078	700,000	188,078
	188,078	720,000	188,078	720,000	188,078
	188,078	740,000	188,078	740,000	188,078
	188,078	760,000	188,078	760,000	188,078
	188,078	780,000	188,078	780,000	188,078
	188,078	800,000	188,078	800,000	188,078
	188,078	820,000	188,078	820,000	188,078
	188,078	840,000	188,078	840,000	188,078
	188,078	860,000	188,078	860,000	188,078
	188,078	880,000	188,078	880,000	188,078
	188,078	900,000	188,078	900,000	188,078

Entwässerungsleitung rechts	0+000	0+100	0+200	0+300	0+400	0+500	0+600	0+700	0+800	0+900
OK Schacht [DHHN92]	188,300	188,300	188,300	188,300	188,300	188,300	188,300	188,300	188,300	188,300
Rohrschle [DHHN92]	187,000	187,000	187,000	187,000	187,000	187,000	187,000	187,000	187,000	187,000
Gefälle [%]..		0,35	0,50	0,50	1,67	0,97	2,10			
Haltingslänge		95,33	50,31	50,31	50,24	50,00	75,08			
Material/Durchm. [mm]		PEHD300	PEHD300	PEHD300	PEHD400	PEHD300	PEHD300			
Schachtnummer	R01KA01R001	A01KA01R002	R01KA01R003	R01KA01R004	A01KA01R005	A01KA01R006	A11KA01R013	A11KA01R014	A11KA01R015	



AFRY Deutschland GmbH
 AFRY Deutschland GmbH
 Dittelscher Grenze 3
 99099 Erfurt
 Telefon (0361) 486-0
 Telefax (0361) 486-121
 www.afry.de

DEGES im Auftrag der Autobahn GmbH des Bundes
 Die Autobahn
 Deutsche Einheit Fernstraßenplanungs- und -bau GmbH
 Zimmerstraße 54
 10117 Berlin
 Telefon (030) 202 43 - 0
 Telefax (030) 202 43 - 291
 www.deges.de

Plancodierung	
Lageystem	ETRS 89
Höhensystem	NHN
Stand Kataster	2020 Becker GeoInfo GmbH
Bestandsvermessung	2020 Becker GeoInfo GmbH

FESTSTELLUNGSENTWURF

Die Autobahn GmbH des Bundes
 Straße / Abschnitt - Nr. / Station: NK 4722041 - NK 4723004
 PROJIS-Nr.: 0617991200

Unterlage / Blatt-Nr.: 6.2.1 / 7
Höhenplan
 Verkehrsanlagen
 Achse 1, rechte Richtungsfahrbahn
 Maßstab: 1:1000/500

A 44, 6-streifiger Ausbau
 AK Kassel-West - AD Kassel-Süd
 Bau-km 0+000 bis 5+307

Aufgestellt: Berlin, den 04.10.2023
 DEGES
 [Signature]

Projekt: A44_6-streifiger Ausbau, AK Kassel-West - AD Kassel-Süd, Bau-km 0+000 bis 5+307, Entwurf: 04.10.2023
 Blatt: 6.2.1 / 7, Höhenplan, Verkehrsanlagen, Achse 1, rechte Richtungsfahrbahn, Maßstab: 1:1000/500
 Status: Feststellungsentwurf
 Autor: [Name], Datum: 04.10.2023, Version: 1.0