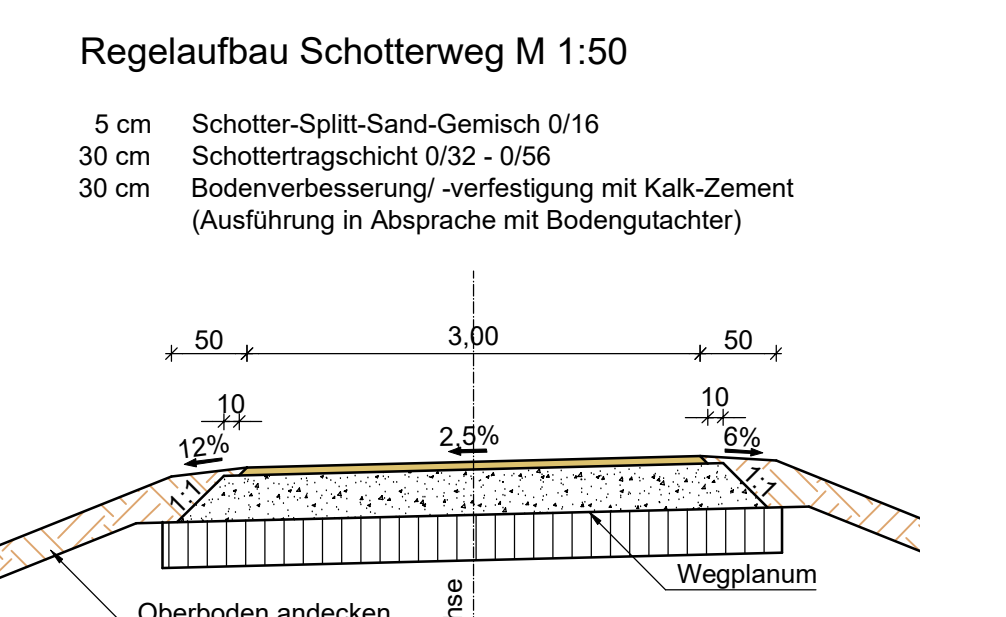
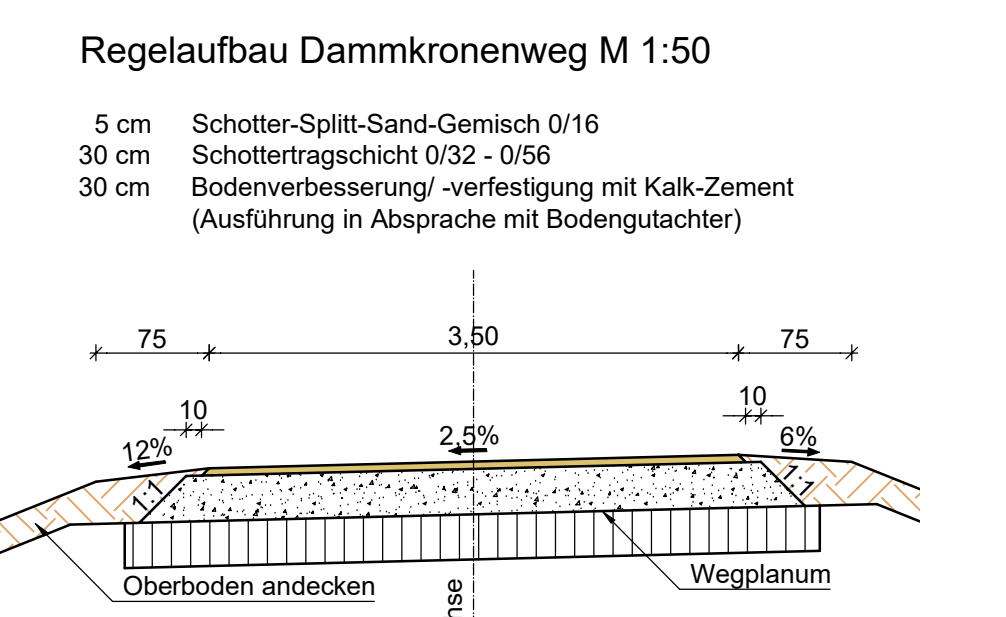


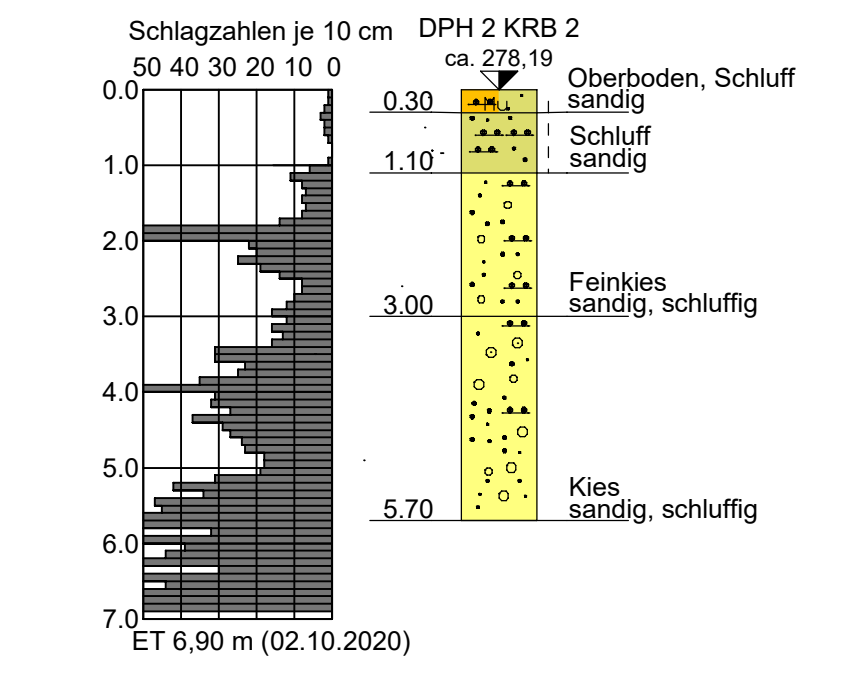
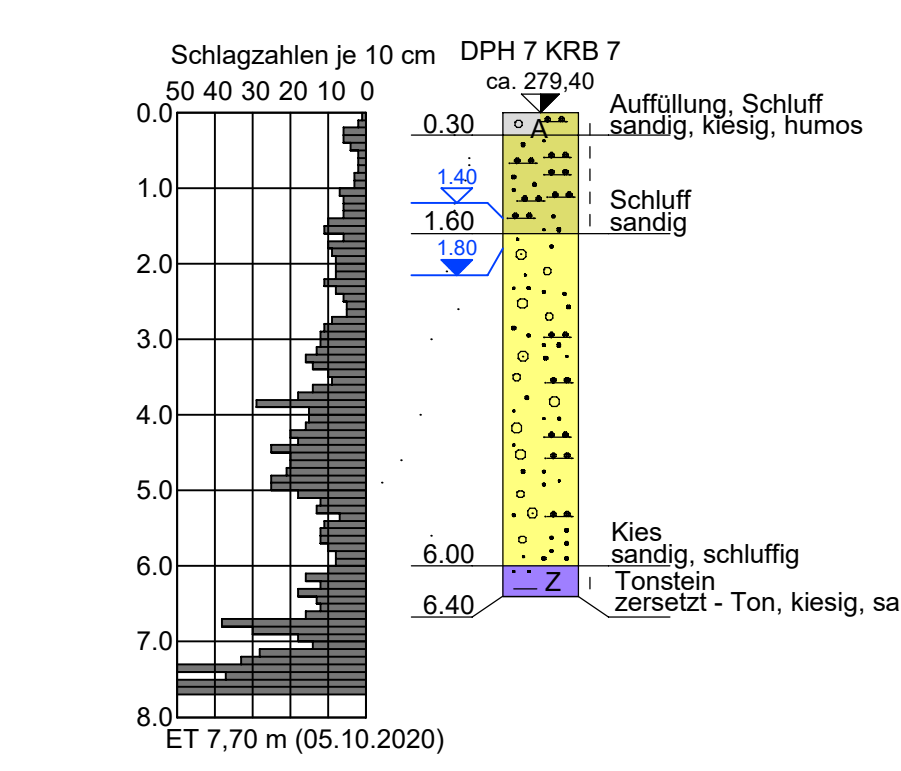
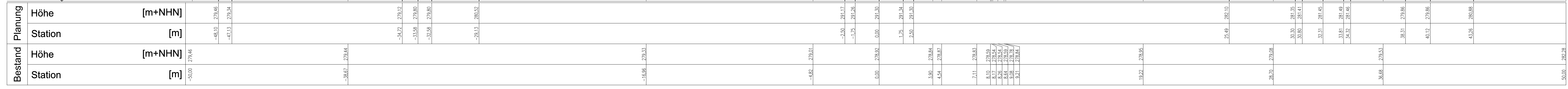
- Legende:**
- Oberbodenandeckung
  - Dammschüttmaterial
  - Schotter
  - Schottertragschicht
  - Bodenverbesserung/-verfestigung
  - Geotextil GRK 4



**Station HD 0+850**

Planung  
Bestand


276,00 m+NHN



**Station HD 0+880**

Planung  
Bestand

275,00 m+NHN



**Wasserverband Losse**  
Leipziger Str. 463  
34260 Kaufungen  
www.wasserverband-losse.de

**Bau des Hochwasserrückhaltebeckens Helsa Querprofile Hauptdamm Station HD 0+850 und HD 0+880**

1 : 100 Genehmigungsplanung

**WALD + CORBE Consulting GmbH**  
Hügelheim • Stuttgart • Hainich • Schweinfurt  
Am Heckschloß 19 • Tel: 07229 / 1876-40  
76549 Hügelheim • Fax: 07229 / 1876-777  
www.wald-corbe.de

3.04  
Hügelheim, den 12.10.2022

WALD + CORBE Consulting GmbH CAD Format: 1400 mm x 680 mm Fläche: 0,95 m²