

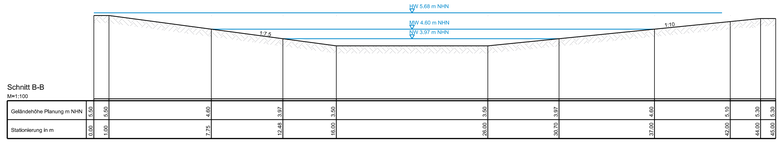

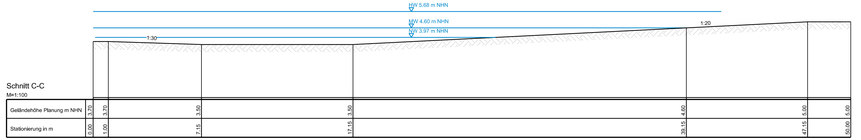

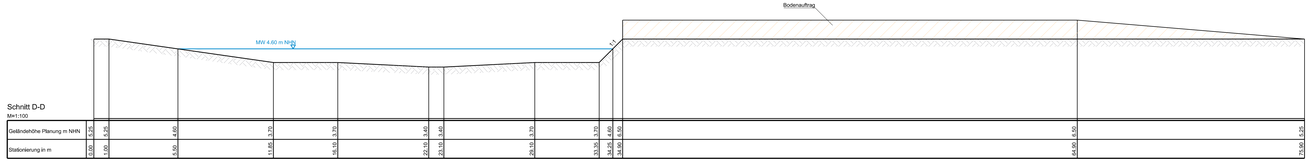

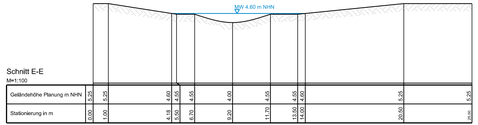



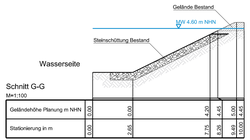

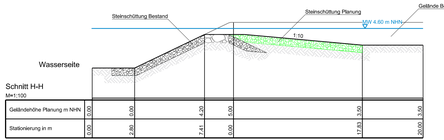

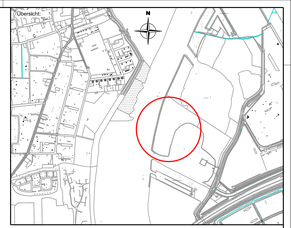

Projekt:	Naturnahe Umgestaltung der Weser im Bereich Atlas-See / Hemelinger See		
	Datum	Name	Inhalt:
Entworfen	08.08.2018	Kraus	Schnitte Wiederherstellung von Gewässerstrukturen
Bearbeitet	19.03.2019	S.Wiencke	
Geprüft	19.03.2019	Kraus	
bremenports GmbH & Co. KG			Maßstab 1:100 1:10000
Abteilung:	Kartengrundlage (Quelle):	Dok.-Nr.	Zeichnungs-Nr.: 3 / Index
Umweltplanung	Vermessungs- und Katasteramt Bremerhaven 2015		