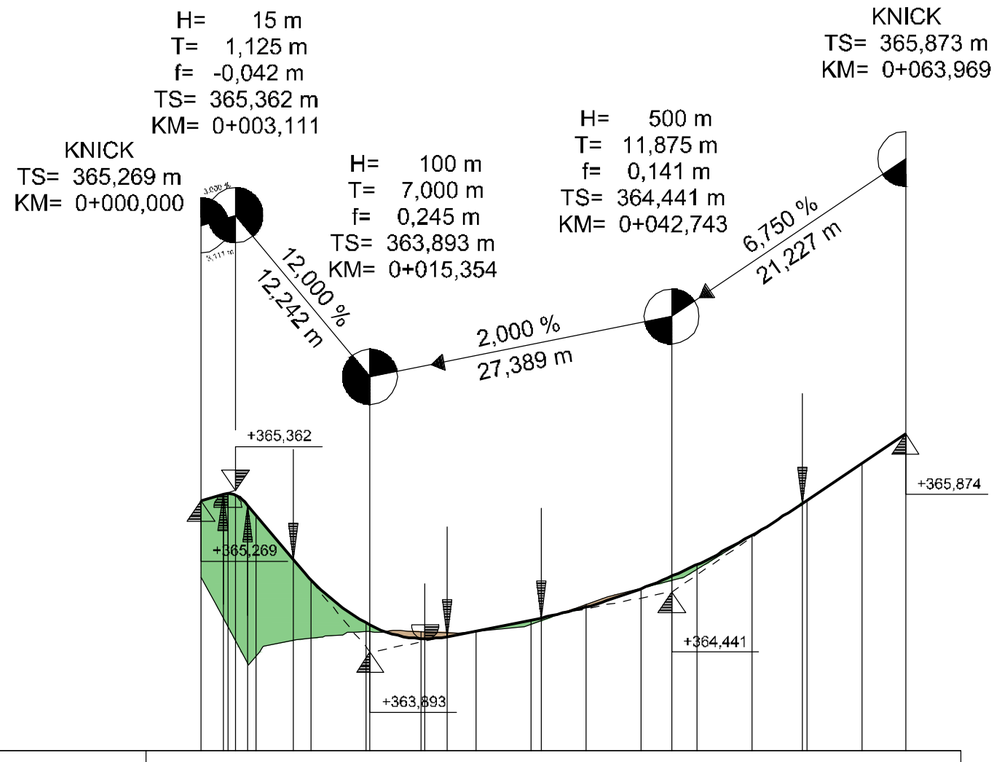

M = 1:500/50

NHN 363,00

Gradiente	0,000	365,269	1,986	365,328	2,436	365,335	3,111	365,320	4,236	365,227	5,000	365,135	8,354	364,733	10,000	364,549	15,000	364,156	15,354	364,138	20,000	364,014	20,354	364,013	22,354	364,033	25,000	364,086	30,000	364,186	30,868	364,203	35,000	364,303	40,000	364,469	42,743	364,582	45,000	364,686	50,000	364,952	54,618	365,242	55,000	365,266	60,000	365,606	63,969	365,874
Gelände	0,000	364,571	5,000	363,853	10,000	364,018	15,000	364,083	20,000	364,078	25,000	364,081	30,000	364,145	35,000	364,325	40,000	364,472	45,000	364,641	50,000	364,947	55,000	365,268	60,000	365,606																								

Station 0+000

KRÜMMUNGSBAND

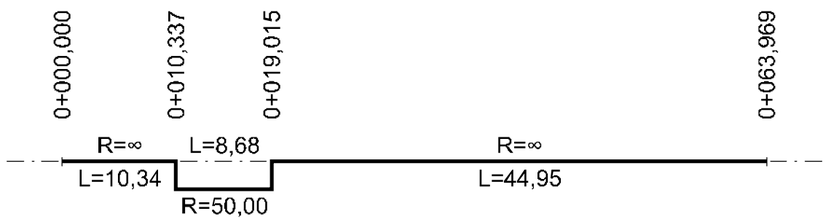

QUERNEIGUNGSBAND

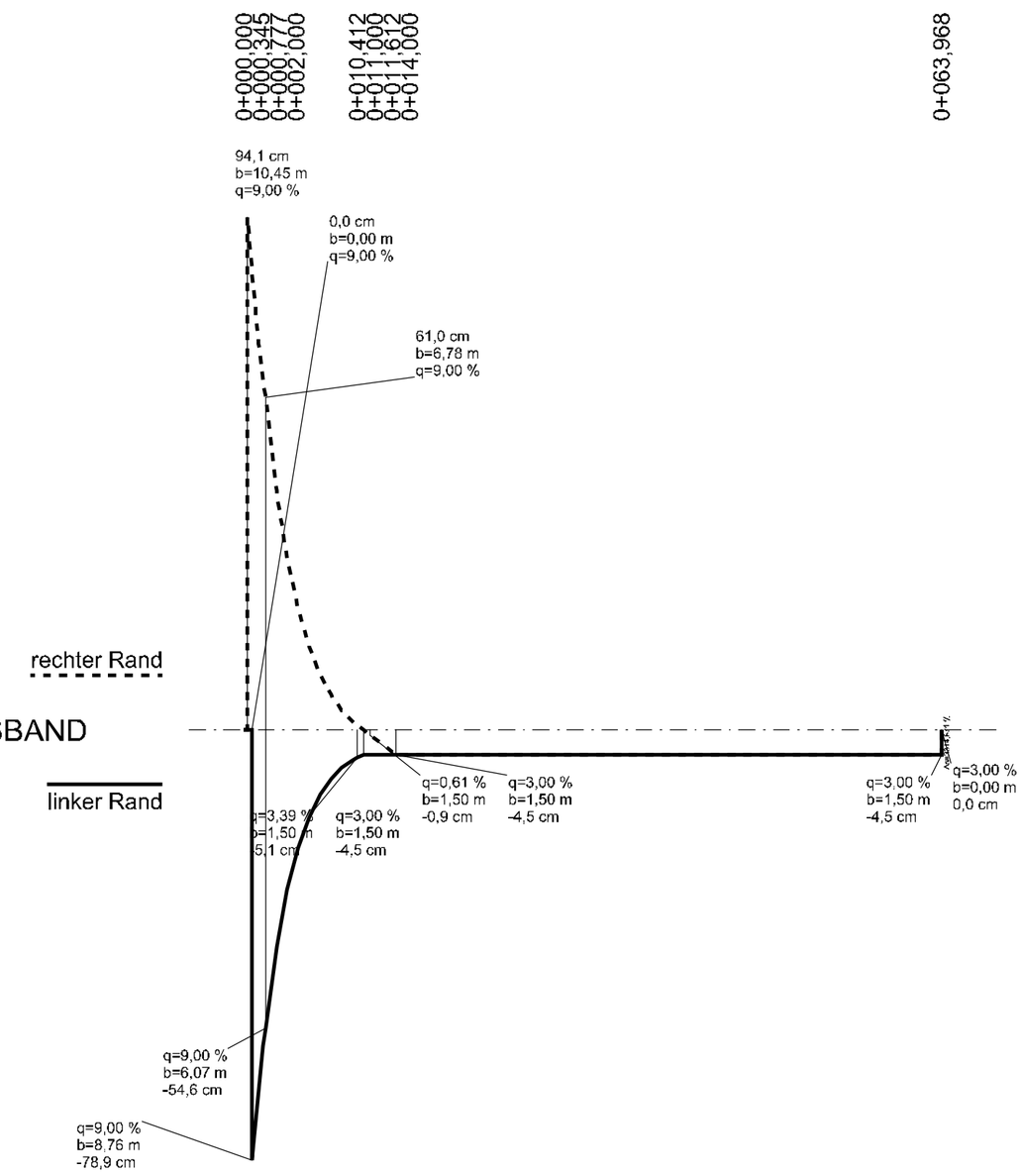

Index	Bemerkung	geänd. am	Name	gepr. am	Name

Vorhaben: Hochwasserschutz Markt Pilsting
Ortsteile Parnkofen und Wirnsing

Vorhabensträger: Markt Pilsting

Landkreis: Dingolfing - Landau

Gemeinde: Pilsting

Projektnummer: PHW123

Anlage: 5.7

Plan-Nr.: HP8.40

Maßstab: 1:500/50

Höhenplan
Wirtschaftsweg 7

entw.	25.09.2018	Höchstetter
gez.	26.09.2018	Höchstetter
gepr.	07.12.2018	Stelzenberger

14.12.2018
Datum — Unterschrift Entwurfsverfasser — Datum — Unterschrift Vorhabensträger

S² BERATENDE INGENIEURE
Stelzenberger, Scholz & Partner
Partnerschaftsgesellschaft mbB
Sarchinger Feld 1 • 93092 Barbing
Tel.: 09401 5284-0 • www.s2bi.de

CARD/1