Längsprofil L4

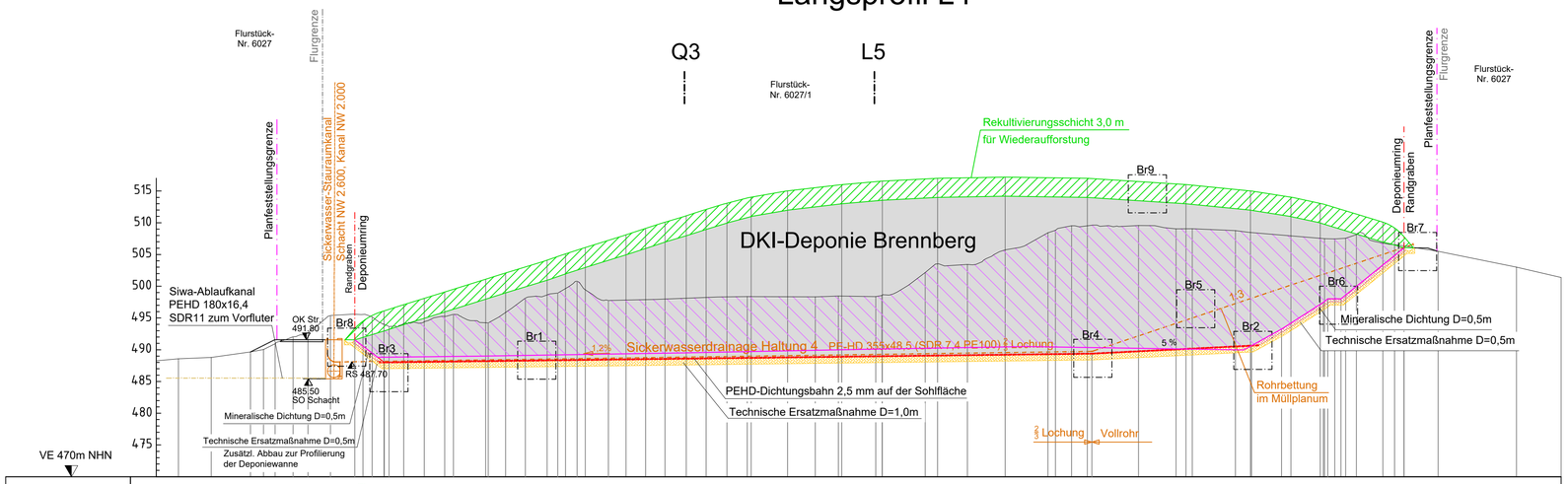

OK Rekultivierung m NHN	494.48, 496.00, 497.00, 498.00, 499.00, 501.00, 502.00, 504.00, 505.00, 506.00, 508.00, 509.00, 510.00, 511.00, 512.00, 513.00, 514.00, 515.00, 516.00, 516.55, 517.00, 517.18, 517.00, 516.00, 515.00, 514.00, 513.00, 510.00, 509.18
Höhe Bestand m NHN	488.27, 488.58, 488.78, 489.65, 490.23, 490.94, 492.05, 495.39, 495.18, 493.65, 495.58, 494.23, 498.14, 498.92, 500.81, 497.77, 498.38, 498.33, 498.45, 498.38, 502.15, 503.42, 508.43, 508.80, 509.53, 509.56, 509.04, 509.05, 508.76, 507.50, 507.44, 507.56, 508.13, 505.51, 503.01, 501.37
OK Deponiewanne 1) m NHN	491.57, 488.00, 489.39, 490.64, 493.25, 497.46, 498.02, 498.02, 506.05
Station	0.00, 3.51, 8.66, 14.84, 16.91, 18.70, 21.55, 27.44, 31.02, 32.56, 33.50, 35.88, 36.88, 38.98, 42.21, 45.43, 48.81, 51.98, 53.02, 55.02, 58.12, 61.55, 62.23, 64.44, 66.28, 67.56, 71.20, 73.97, 77.08, 80.12, 83.46, 86.61, 89.88, 93.09, 93.89, 99.43, 103.79, 107.44, 110.31, 112.35, 121.11, 123.04, 127.74, 133.69, 140.43, 141.62, 144.15, 146.63, 147.34, 154.70, 160.60, 163.17, 169.96, 170.72, 172.48, 177.22, 178.70, 183.80, 184.59, 187.30, 189.01, 193.18, 195.01, 196.49, 201.87, 214.20, 221.24

1) OK Techn. Ersatzmaßnahme

Querprofil Q1

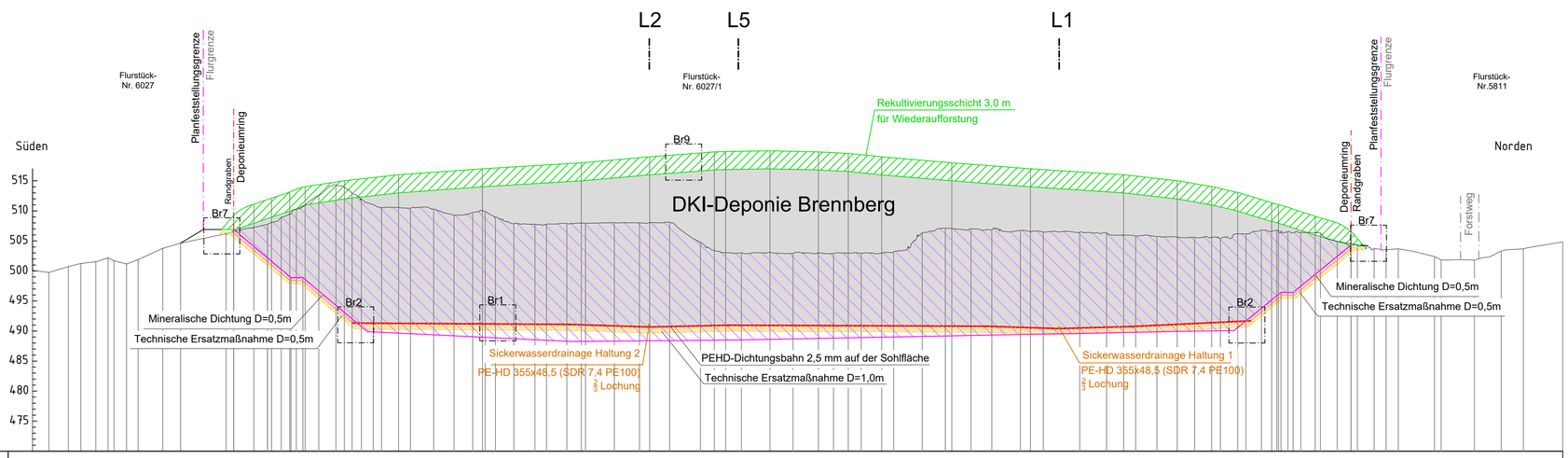

OK Rekultivierung m NHN	509.22, 511.00, 512.00, 513.00, 514.00, 515.00, 516.00, 517.00, 518.00, 519.00, 519.81, 519.88, 520.00, 519.81, 519.55, 519.00, 518.00, 517.00, 516.00, 515.00, 514.00, 513.00, 511.36, 511.00, 507.00, 506.74
Höhe Bestand m NHN	500.10, 499.75, 500.72, 501.24, 501.53, 502.18, 501.70, 501.17, 501.88, 503.78, 504.63, 506.21, 507.77, 508.98, 510.22, 512.54, 514.32, 512.92, 511.98, 510.52, 510.44, 510.31, 509.29, 509.75, 509.84, 509.00, 507.83, 507.79, 507.80, 507.91, 507.94, 508.05, 508.03, 508.14, 504.80, 503.03, 502.89, 502.90, 502.92, 503.21, 506.38, 507.16, 507.03, 506.80, 506.80, 506.77, 506.45, 506.51, 506.35, 505.78, 505.69, 505.62, 505.37, 506.19, 506.79, 506.80, 506.59, 506.42, 506.37, 504.89, 504.42, 503.75, 503.54, 503.69, 507.40, 501.85, 501.80, 503.32, 503.68
OK Deponiewanne 1) m NHN	506.89, 498.89, 498.89, 491.32, 491.30, 491.10, 490.67, 490.97, 490.80, 490.41, 490.75, 491.65, 496.46, 496.43, 504.30
Station	0.00, 2.70, 5.96, 8.03, 10.53, 13.57, 15.66, 17.57, 21.69, 24.65, 28.44, 32.22, 33.50, 39.14, 41.92, 43.34, 47.69, 50.54, 53.22, 54.48, 56.74, 58.14, 62.97, 66.82, 70.19, 73.32, 75.38, 77.11, 80.17, 83.68, 85.62, 89.00, 89.38, 92.12, 96.91, 101.11, 102.67, 106.12, 111.26, 115.96, 118.09, 126.67, 133.43, 138.04, 143.44, 148.20, 152.05, 156.34, 158.80, 159.80, 164.56, 168.38, 170.94, 174.45, 178.92, 183.92, 187.30, 193.58, 197.88, 202.09, 202.12, 204.71, 207.69, 209.42, 211.28, 214.53, 217.34, 220.40, 223.49, 225.47, 227.51, 233.54, 234.86, 240.18, 244.55, 248.34

1) OK Techn. Ersatzmaßnahme

Legende:

- Rekultivierungsschicht 3,0 m für Wiederaufforstung
- DKI-Deponie Brennberg
- Rest-Sandabbau
- Techn. Ersatzmaßnahme für die geolog. Barriere
- Mineralische Dichtung im Böschungsbereich
- PEHD-Dichtungsbahn 2,5 mm auf der Sohlfläche
- Höchster zu erwartender freier Grundwasserspiegel (Fachanlagenteil 12.1)
- Sohle Sandabbau gem. Bescheid
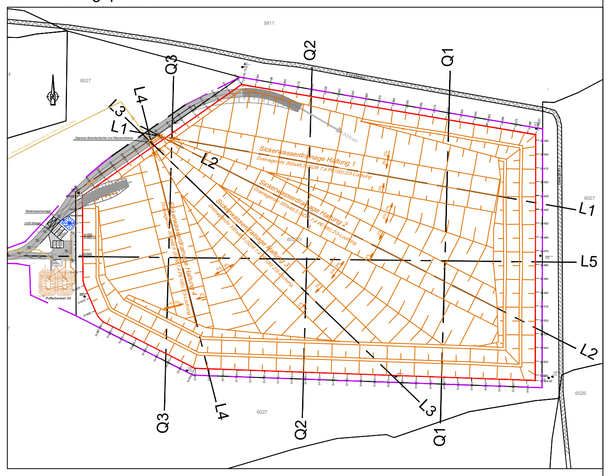
Übersichslageplan o. M.