Salzach
QP Flkm 49,000

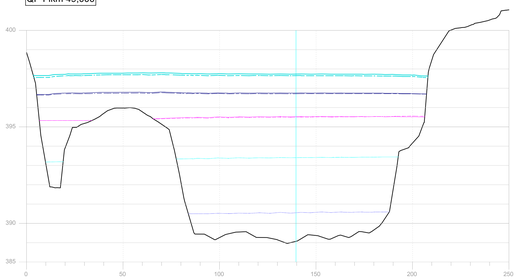

Salzach
QP Flkm 49,200

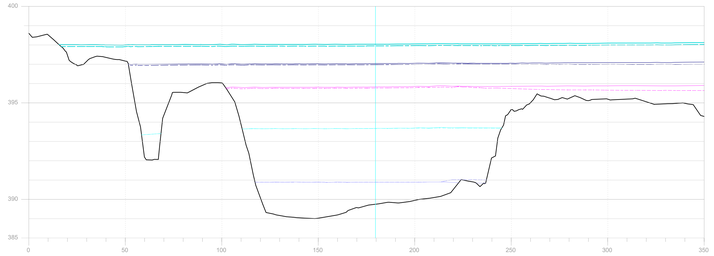

Salzach
QP Flkm 49,400

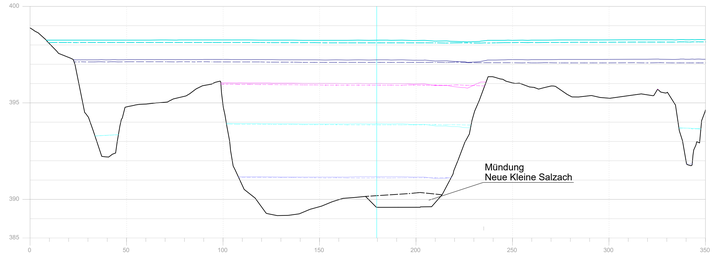

Salzach
QP Flkm 49,600

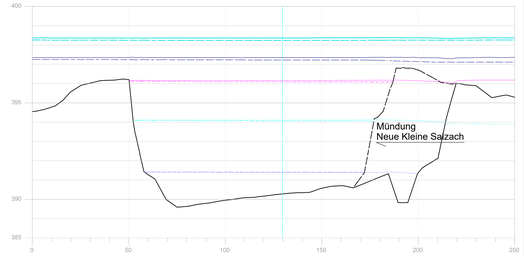

Salzach
QP Flkm 49,800

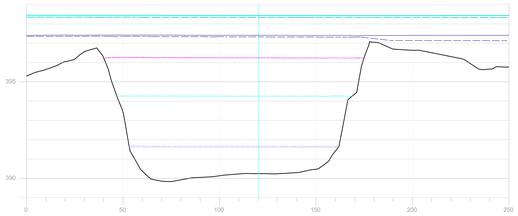

Salzach
QP Flkm 50,000

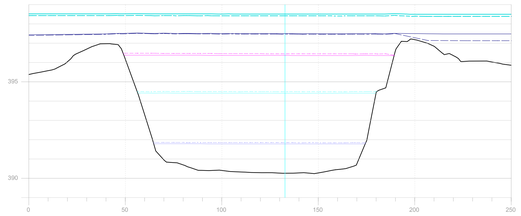

Salzach
QP Flkm 50,200

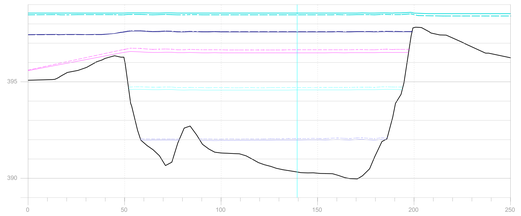

Salzach
QP Flkm 50,400

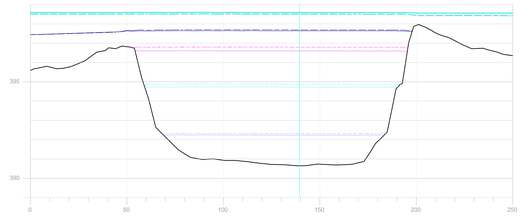

Salzach
QP Flkm 50,600

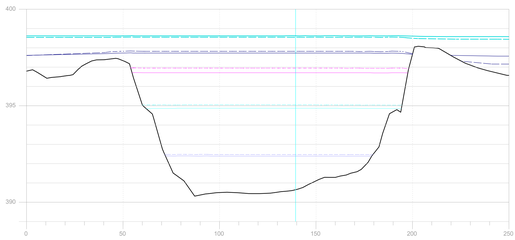

Salzach
QP Flkm 50,800

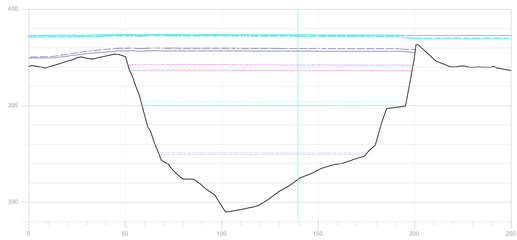

Salzach
QP Flkm 51,000

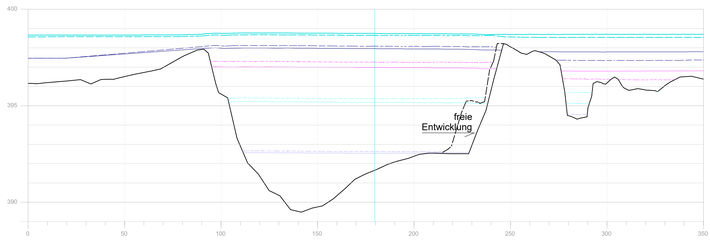

Salzach
QP Flkm 51,200

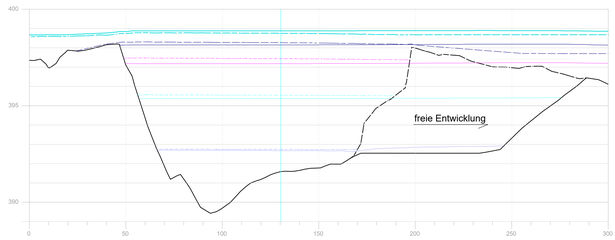

Salzach
QP Flkm 51,400

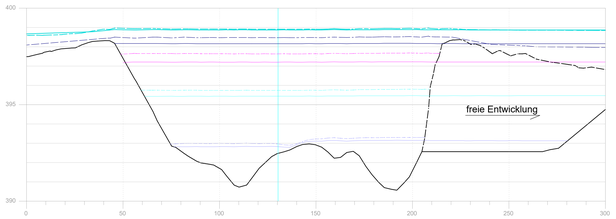

Salzach
QP Flkm 51,600

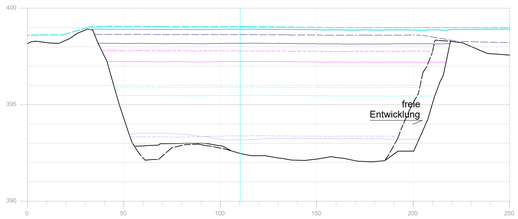

Salzach
QP Flkm 51,800

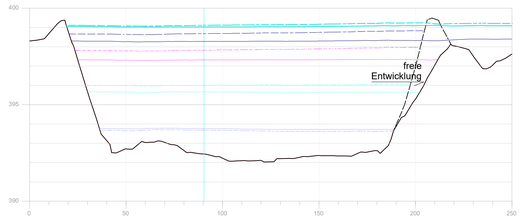

Legende

- Gelände Bestand
- Gelände Herstellungszustand
- möglicher Entwicklungszustand

Istzustand	Entwicklungszustand
Mittelwasser	
HQ1 (stationär)	
HQ10 (stationär)	
HQ30 (instationär)	
HQ100 (instationär)	

Salzach
QP Flkm 52,000

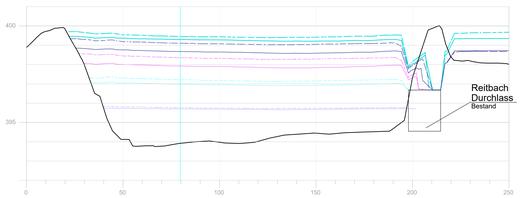

Salzach
QP Flkm 52,200

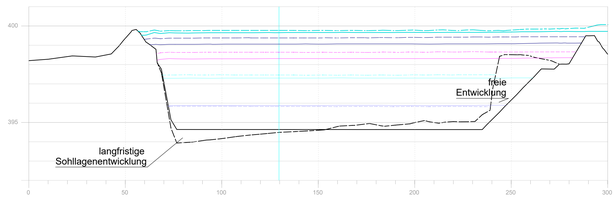

Salzach
QP Flkm 52,400

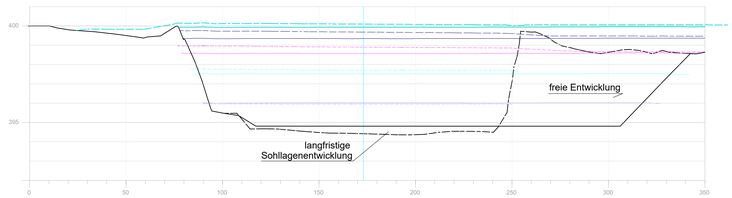

Salzach
QP Flkm 52,600

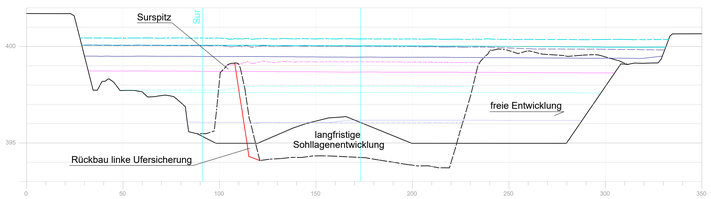

Salzach
QP Flkm 52,800

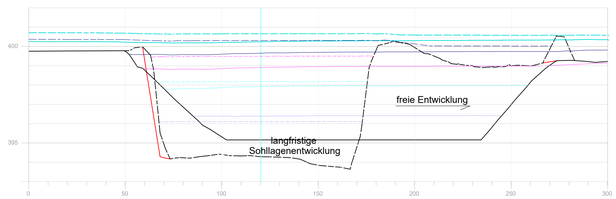

Salzach
QP Flkm 53,000

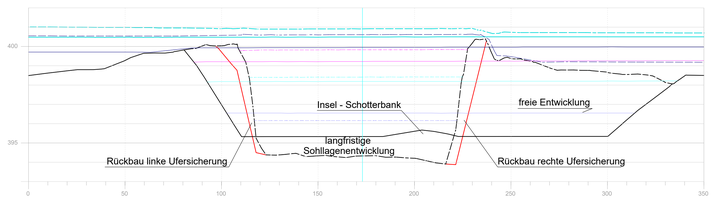

Bundesministerium
Land- und Forstwirtschaft,
Klima- und Umweltschutz,
Regionen und Wasserwirtschaft

Bundeswasserbauverwaltung
Salzburg

Wasserwirtschaftliches Planungsorgan
LAND SALZBURG

Renaturierung der Salzach und Antheringer Au

Salzach
km 48.50 bis km 59.50

Planinhalt:

Querprofile Salzach
von Flkm 49,0 bis 53,0

Projektant: **Ingenieure Patscheider & Partner GmbH**

patscheiderpartner
E N G I N E E R S

gezeichnet: pab 18.06.2025	gändert: a		
kontrolliert: hoc 18.06.2025	b		
	c		
stand Jun 2025	projekt nr. 23-209		

maßstab:	anlage nr.
1:1.000/100	A.7.1
kartenblatt: 1/3	parie

ingenieure patscheider & partner gmbh
tel. +43 (0)5242 713 43
a-6130 schwaz - mindelheimerstraße 6
info@patscheiderpartner.at - www.patscheiderpartner.at