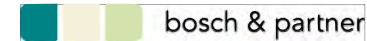






Geobasisdaten © Landesamt für GeoInformation und Landentwicklung Baden-Württemberg (www.lgl-bw.de).



Maßstab: 0 100 200 300 m

Legende:

- geplante SEL
- Arbeitsstreifen / RLP (Rohrlagerplatz)
- Stationsfläche mit Bezeichnung
- Kreisgrenzen mit Bezeichnung
- Flurgrenzen
- Blattschnitte

Maßstab: 1:5000 Format: DIN A3

Schutzstreifenbreite: 10m

Nenndruck: DP 100 Nennweite: DN 1000

Material: Stahl

Stationierung auf dem Blatt von/bis: --

| Kreis | Stadt | Gemarkung |
|--------------------|----------|--------------|
| Rhein-Neckar-Kreis | Leimen | Gauangelloch |
| Rhein-Neckar-Kreis | Wiesloch | Schatthausen |
| -- | -- | -- |

Projekt: Süddeutsche Erdgasleitung (SEL)
Planfeststellungsabschnitt: II
Abschnitt: Heidelberg-Grenzhof bis Hüffenhardt

| | | | | | |
|------|----------|------|-------|--------|---------------|
| 04 | -- | -- | -- | -- | -- |
| 03 | -- | -- | -- | -- | -- |
| 02 | -- | -- | -- | -- | -- |
| 01 | 12.05.23 | MOP | NLI | BAV | Erste Fassung |
| Ind. | Datum | Gez. | Gepr. | Freig. | Änderung |

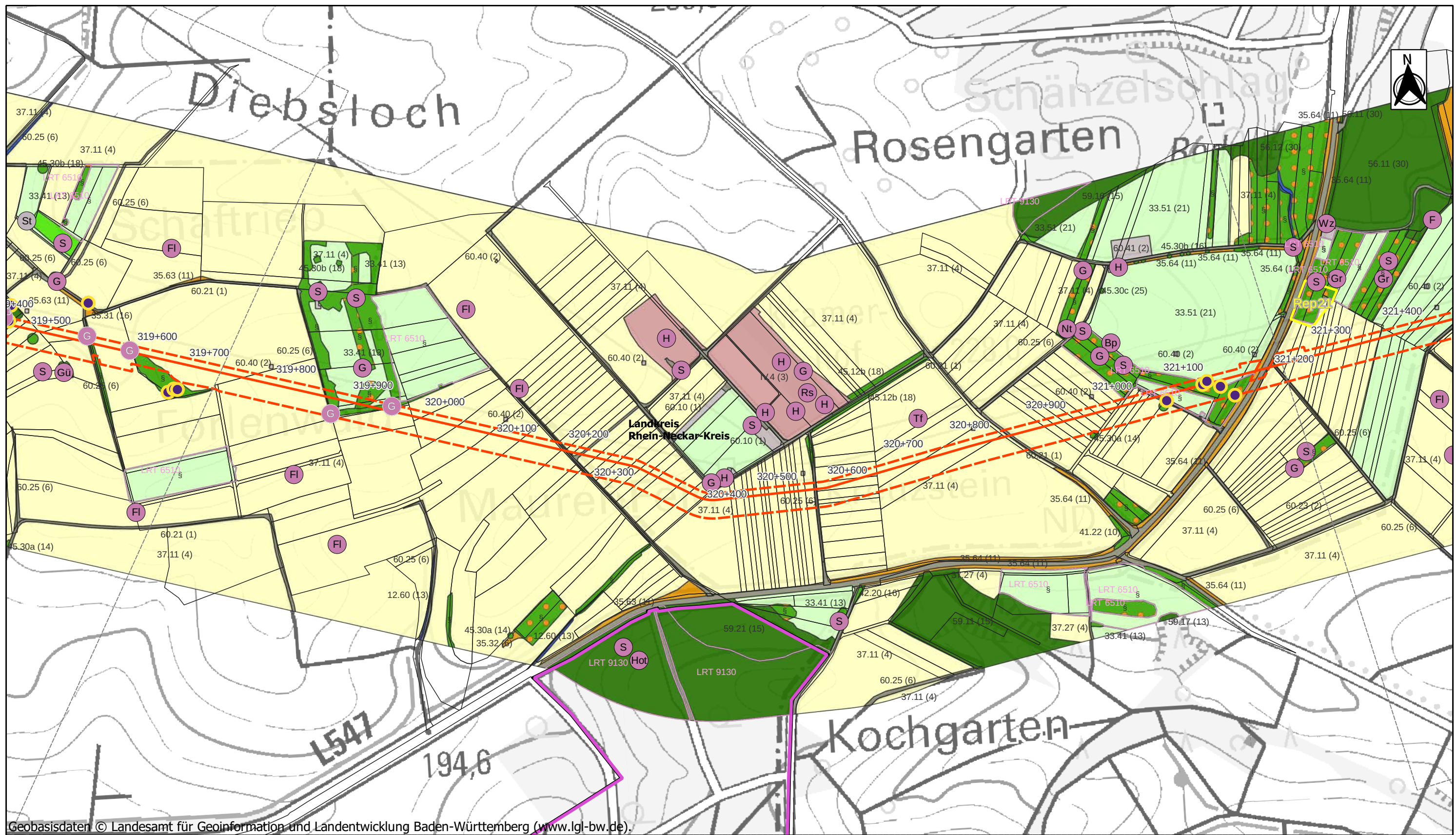
Titel:

Anlage 10.2





Bestand und Konflikte

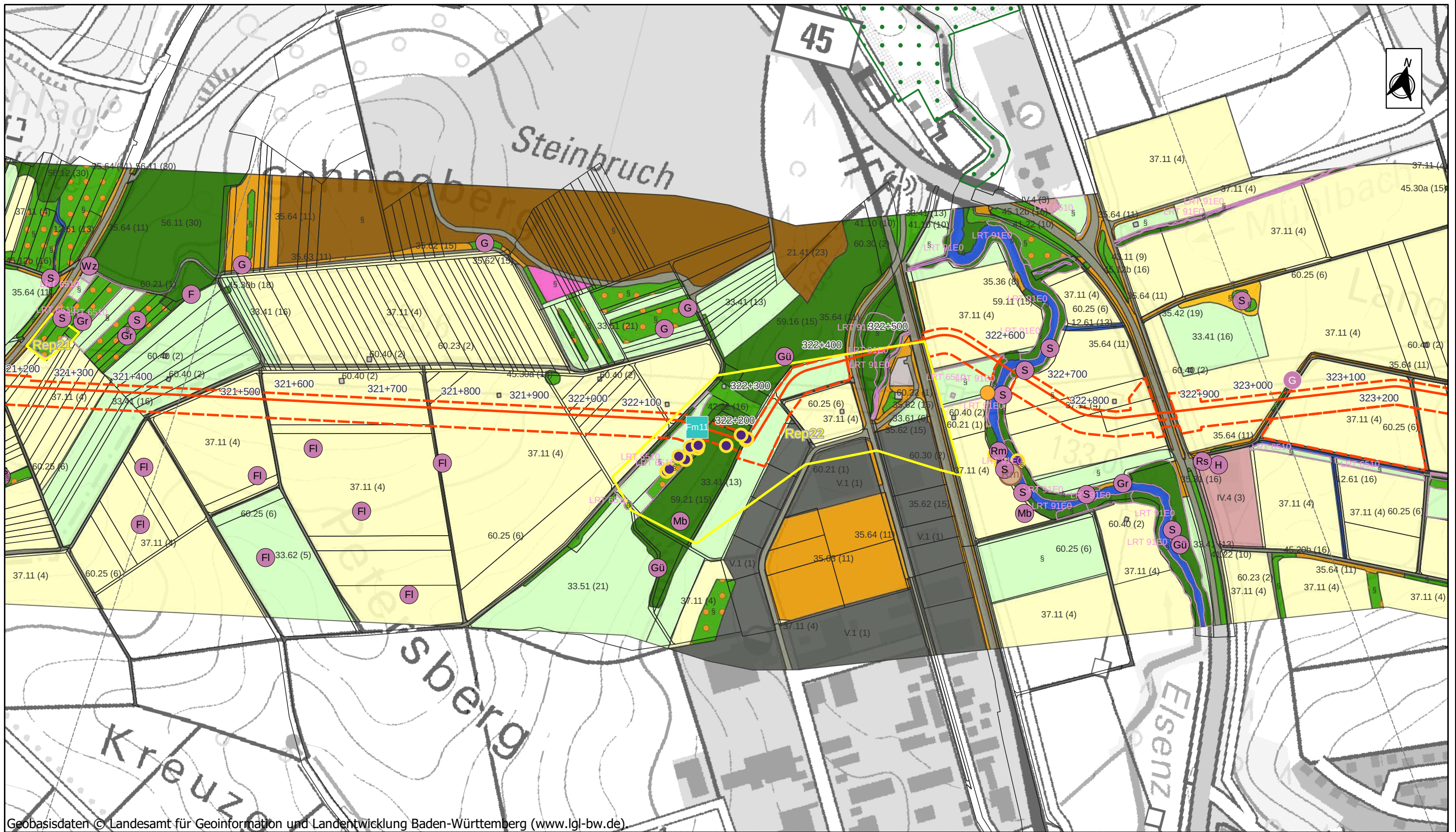
Biotope / Pflanzen und Tiere

| PFA | Abschn. | Ersteller | Planart | Plannummer | Index | Status |
|-----|---------|-----------|---------|------------|-------|--------|
| 02 | 04 | 02 | UVP2 | 01100 | 01 | -- |



Geobasisdaten © Landesamt für Geoinformation und Landentwicklung Baden-Württemberg (www.lgl-bw.de).

| | | | | | | | | | | | | | | | | | | | | | | | | |
|---------------------------------------------------------------------------------------------------------------------------------------------------------------------------------------------------------------------------------------------------------------------------------------------------------------------------------------------------------------------------------|---------------------------------------------------------------------------------------------------------------------------------------------------------------------------------------------------|--|-----------------------------------------|-------------------------------------|--|--------------------------------------|------------------------------------------------------------------------------------------------------------------------------|--|------------------|--|--|-------------------------------------------------|--------------------------------------------------------------------------------|--|--|--|--|--|--|--|--|--|--|--|
| <div></div> <div></div> <div></div> | Maßstab: 0100200300 m | | | Maßstab: 1:5000Format: DIN A3 | | | Projekt: Süddeutsche Erdgasleitung (SEL) Planfeststellungsabschnitt: II Abschnitt: Heidelberg-Grenzhof bis Hüffenhardt | | | | | | Titel: Anlage 10.2 Bestand und Konflikte Biotope / Pflanzen und Tiere | | | | | | | | | | | |
| | Legende: — geplante SEL — Arbeitsstreifen / RLP (Rohrlagerplatz) — Stationsfläche mit Bezeichnung — Bezeichnung — Kreisgrenzen mit Bezeichnung — Flurgrenzen — Blattschnitte | | | Schutzstreifenbreite: 10m | | | | | | | | | | | | | | | | | | | | |
| | | | | Nenndruck: DP 100Nennweite: DN 1000 | | | | | | | | | | | | | | | | | | | | |
| | | | | Material: Stahl | | | | | | | | | | | | | | | | | | | | |
| | | | Stationierung auf dem Blatt von/bis: -- | | | 04-- -- -- -- -- | | | | | | | | | | | | | | | | | | |
| | | | | | | KreisStadtGemarkung | | | 03-- -- -- -- -- | | | | | | | | | | | | | | | |
| | | | Rhein-Neckar-KreisWieslochSchatthausen | | | 02-- -- -- -- -- | | | | | | PFAAbschn.ErstellerPlanartPlannummerIndexStatus | | | | | | | | | | | | |
| | | | Rhein-Neckar-KreisMauerMauer | | | 0112.05.'23MOPNLIBAVErste Fassung | | | | | | 020402UVP20120001-- | | | | | | | | | | | | |
| | | | Rhein-Neckar-KreisMeckesheimMeckesheim | | | Ind. DatumGez. Gepr. Freig. Änderung | | | | | | | | | | | | | | | | | | |



Geobasisdaten © Landesamt für Geoinformation und Landentwicklung Baden-Württemberg (www.lgl-bw.de)

Maßstab: 0 100 200 300 m

Legende:

- geplante SEL
- Arbeitsstreifen / RLP (Rohrlagerplatz)
- Stationsfläche mit Bezeichnung
- Kreisgrenzen mit Bezeichnung
- Flurgrenzen
- Blattschnitte

Maßstab: 1:5000 Format: DIN A3

Schutzstreifenbreite: 10m

Nenndruck: DP 100 Nennweite: DN 1000

Material: Stahl

Stationierung auf dem Blatt von/bis: --

| Kreis | Stadt | Gemarkung |
|--------------------|------------|------------|
| Rhein-Neckar-Kreis | Mauer | Mauer |
| Rhein-Neckar-Kreis | Meckesheim | Meckesheim |
| -- | -- | -- |

Projekt: Süddeutsche Erdgasleitung (SEL)
Planfeststellungsabschnitt: II
Abschnitt: Heidelberg-Grenzhof bis Hüffenhardt

| | | | | | |
|------|-----------|------|-------|--------|---------------|
| 04 | -- | -- | -- | -- | -- |
| 03 | -- | -- | -- | -- | -- |
| 02 | -- | -- | -- | -- | -- |
| 01 | 12.05.'23 | MOP | NLI | BAV | Erste Fassung |
| Ind. | Datum | Gez. | Gepr. | Freig. | Änderung |

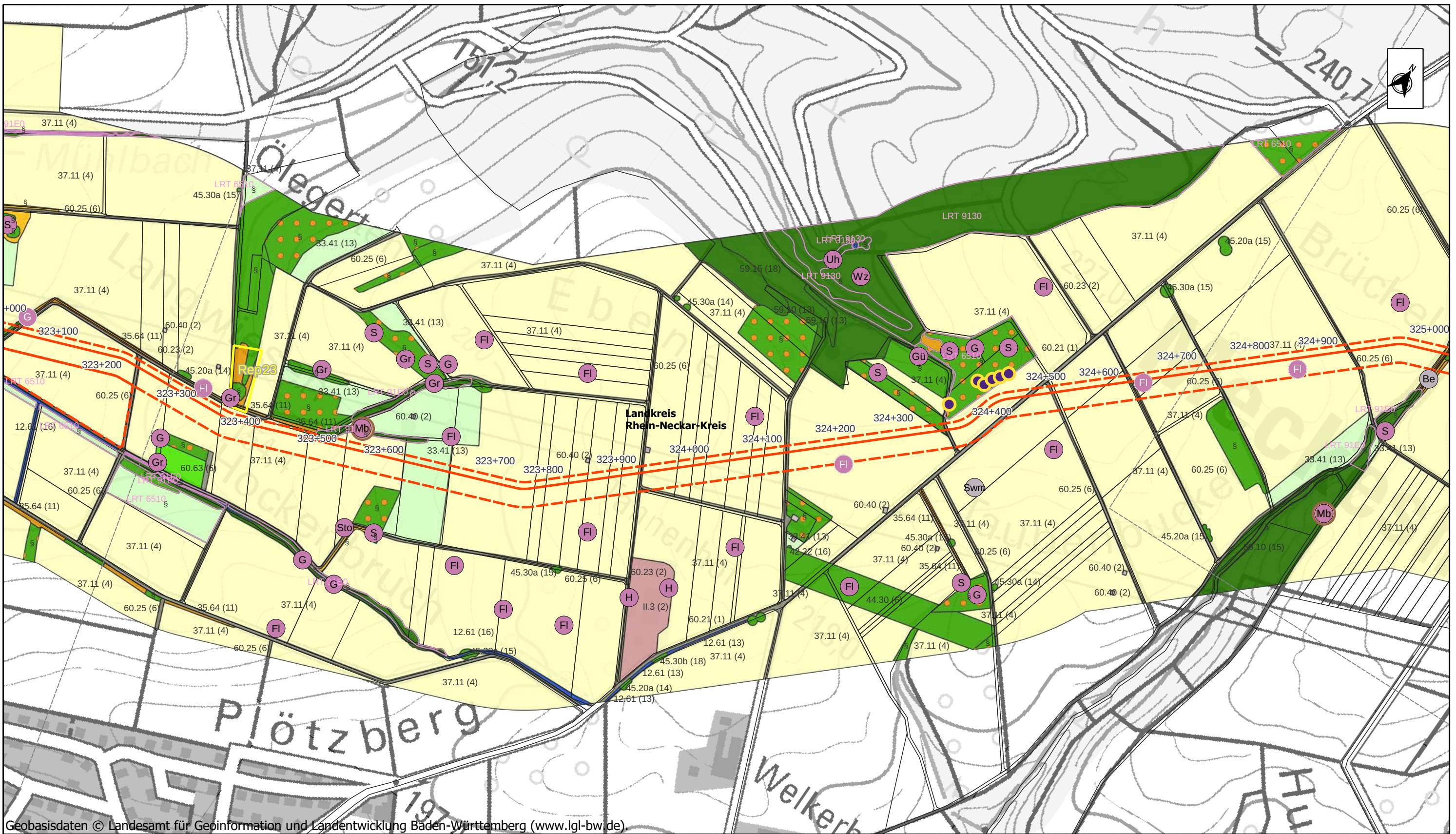
Titel:

Anlage 10.2

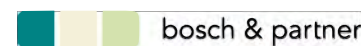



Bestand und Konflikte

Biotope / Pflanzen und Tiere

| PFA | Abschn. | Ersteller | Planart | Plannummer | Index | Status |
|-----|---------|-----------|---------|------------|-------|--------|
| 02 | 04 | 02 | UVP2 | 01300 | 01 | -- |



Geobasisdaten © Landesamt für Geoinformation und Landentwicklung Baden-Württemberg (www.lgl-bw.de)



Maßstab: 0 100 200 300 m

Legende:

- geplante SEL
- Arbeitsstreifen / RLP (Rohrlagerplatz)
- Stationsfläche mit Bezeichnung
- Kreisgrenzen
- Flurgrenzen
- Blattschnitte

Maßstab: 1:5000 Format: DIN A3

Schutzstreifenbreite: 10m

Nenndruck: DP 100 Nennweite: DN 1000

Material: Stahl

Stationierung auf dem Blatt von/bis: --

| Kreis | Stadt | Gemarkung |
|--------------------|------------|------------|
| Rhein-Neckar-Kreis | Meckesheim | Meckesheim |
| Rhein-Neckar-Kreis | Meckesheim | Mönchzell |
| -- | -- | -- |

Projekt: Süddeutsche Erdgasleitung (SEL)
Planfeststellungsabschnitt: II
Abschnitt: Heidelberg-Grenzhof bis Hüffenhardt

| | 04 | -- | -- | -- | -- | -- |
|------|-----------|------|-------|--------|---------------|----|
| 03 | -- | -- | -- | -- | -- | -- |
| 02 | -- | -- | -- | -- | -- | -- |
| 01 | 12.05.'23 | MOP | NLI | BAV | Erste Fassung | |
| Ind. | Datum | Gez. | Gepr. | Freig. | Änderung | |

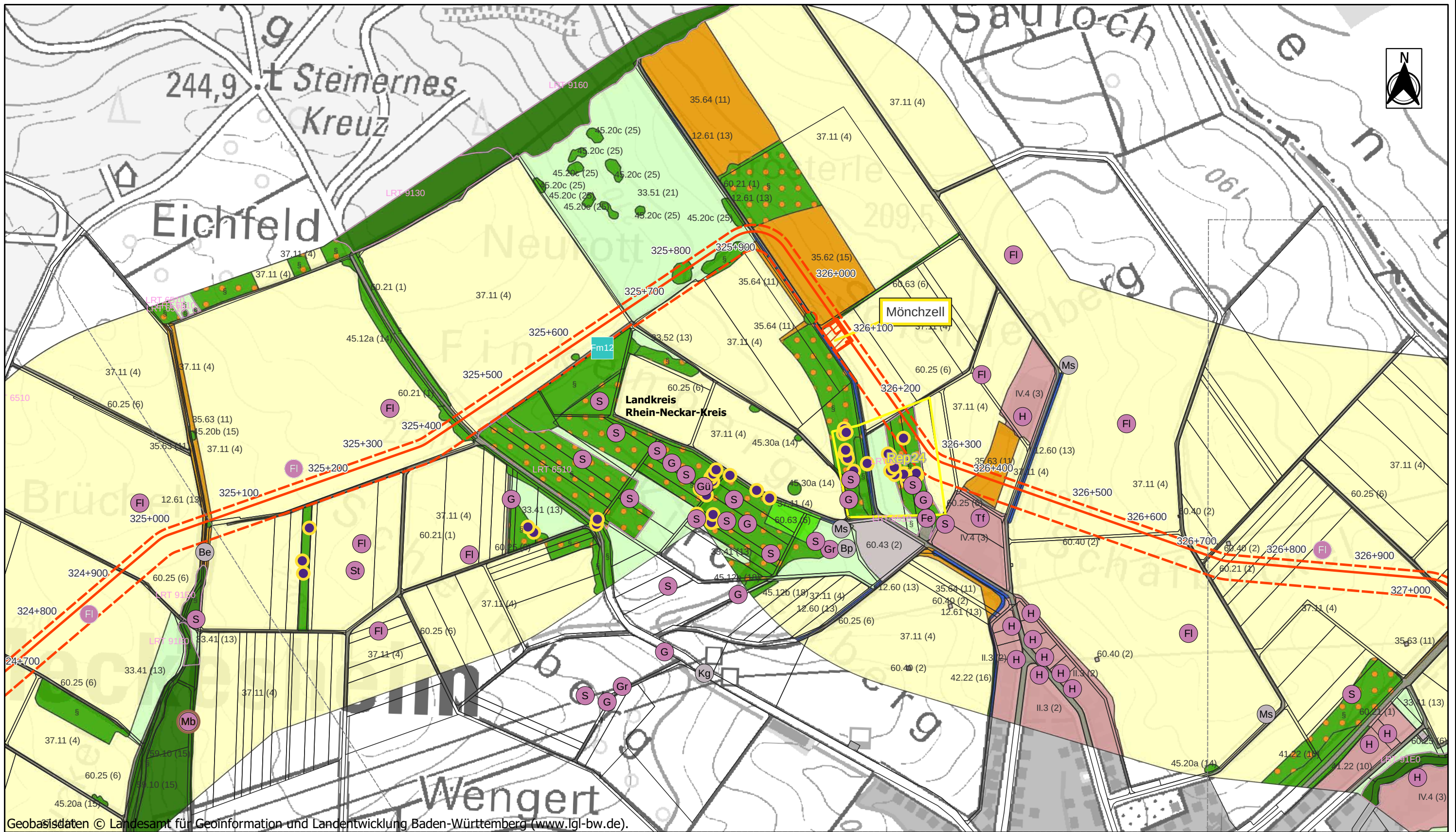
Titel:

Anlage 10.2





Bestand und Konflikte

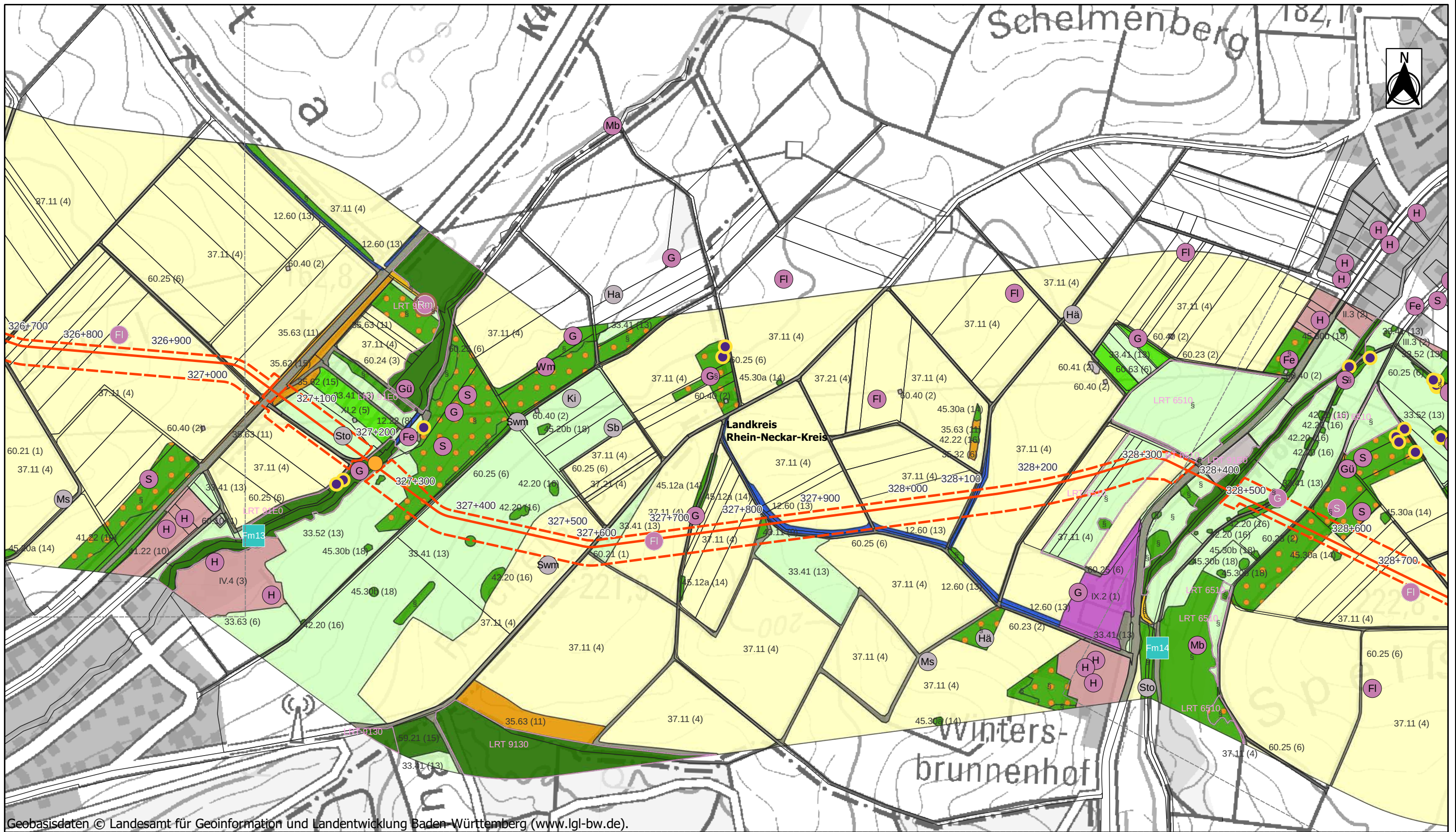
Biotope / Pflanzen und Tiere

| PFA | Abschn. | Ersteller | Planart | Plannummer | Index | Status |
|-----|---------|-----------|---------|------------|-------|--------|
| 02 | 04 | 02 | UVP2 | 01400 | 01 | -- |



Geobasisdaten © Landesamt für Geoinformation und Landentwicklung Baden-Württemberg (www.lgl-bw.de).

| | | | | | | | | | | | | | | | | | | | | | | |
|------------------------------------------------------------------------------------------------------------------------------------------------------------------------------------------------------------------------------------------------------------------------------------------------------------------------------------------------------------------------|---------------------------------------------------------------------------------------------------------------------------------------------------------------------------------------------------------------------------------------------------------------------------------------------------------|--|------------|--|-----------------------------------------|--|------|--------------------|------|-------|------------------------------------------------------------------------------------------------------------------------------|---------------|-----|---------|-----------|--------------------------------------------------------------------------------|------------|-------|--------|--|--|--|
| <div> terranets bw</div> | Maßstab: 0 100 200 300 m | | | | Maßstab: 1:5000 | | | Format: DIN A3 | | | Projekt: Süddeutsche Erdgasleitung (SEL) Planfeststellungsabschnitt: II Abschnitt: Heidelberg-Grenzhof bis Hüffenhardt | | | | | Titel: Anlage 10.2 Bestand und Konflikte Biotope / Pflanzen und Tiere | | | | | | |
| | <div>Legende:</div> <div><div><div></div>geplante SEL</div><div><div></div>Arbeitsstreifen / RLP (Rohrlagerplatz)</div><div><div></div>Stationsfläche mit Bezeichnung</div><div><div></div>Kreisgrenzen mit Bezeichnung</div><div><div></div>Flurgrenzen</div><div><div></div>Blattschnitte</div></div> | | | | Schutzstreifenbreite: 10m | | | | | | | | | | | | | | | | | |
| | | | | | Neendruck: DP 100 | | | Nennweite: DN 1000 | | | | | | | | | | | | | | |
| | | | | | | | | Material: Stahl | | | | | | | | | | | | | | |
| <div><div> DMT Engineering Surveying</div><div> DREES & SOMMER</div><div> bosch & partner</div></div> | | | | | Stationierung auf dem Blatt von/bis: -- | | | 04 | -- | -- | -- | -- | -- | | | | | | | | | |
| | Kreis | | Stadt | | Gemarkung | | 03 | -- | -- | -- | -- | -- | | | | | | | | | | |
| | Rhein-Neckar-Kreis | | Meckesheim | | Meckesheim | | 02 | -- | -- | -- | -- | -- | PFA | Abschn. | Ersteller | Planart | Plannummer | Index | Status | | | |
| | Rhein-Neckar-Kreis | | Meckesheim | | Mönchzell | | 01 | 12.05.'23 | MOP | NLI | BAV | Erste Fassung | 02 | 04 | 02 | UVP2 | 01500 | 01 | -- | | | |
| | -- | | -- | | -- | | Ind. | Datum | Gez. | Gepr. | Freig. | Änderung | | | | | | | | | | |



Geobasisdaten © Landesamt für Geoinformation und Landentwicklung Baden-Württemberg (www.lgl-bw.de).

Maßstab: 0 100 200 300 m

Legende:

- geplante SEL
- Arbeitsstreifen / RLP (Rohrlagerplatz)
- Stationsfläche mit Bezeichnung
- Kreisgrenzen
- Flurgrenzen
- Blattschnitte

Maßstab: 1:5000 Format: DIN A3

Schutzstreifenbreite: 10m

Nenndruck: DP 100 Nennweite: DN 1000

Material: Stahl

Stationierung auf dem Blatt von/bis: --

| Kreis | Stadt | Gemarkung |
|--------------------|------------|-----------|
| Rhein-Neckar-Kreis | Meckesheim | Mönchzell |
| Rhein-Neckar-Kreis | Spechbach | Spechbach |
| -- | -- | -- |

Projekt: Süddeutsche Erdgasleitung (SEL)
Planfeststellungsabschnitt: II
Abschnitt: Heidelberg-Grenzhof bis Hüffenhardt

| | | | | | |
|------|----------|------|-------|--------|---------------|
| 04 | -- | -- | -- | -- | -- |
| 03 | -- | -- | -- | -- | -- |
| 02 | -- | -- | -- | -- | -- |
| 01 | 12.05.23 | MOP | NLI | BAV | Erste Fassung |
| Ind. | Datum | Gez. | Gepr. | Freig. | Änderung |

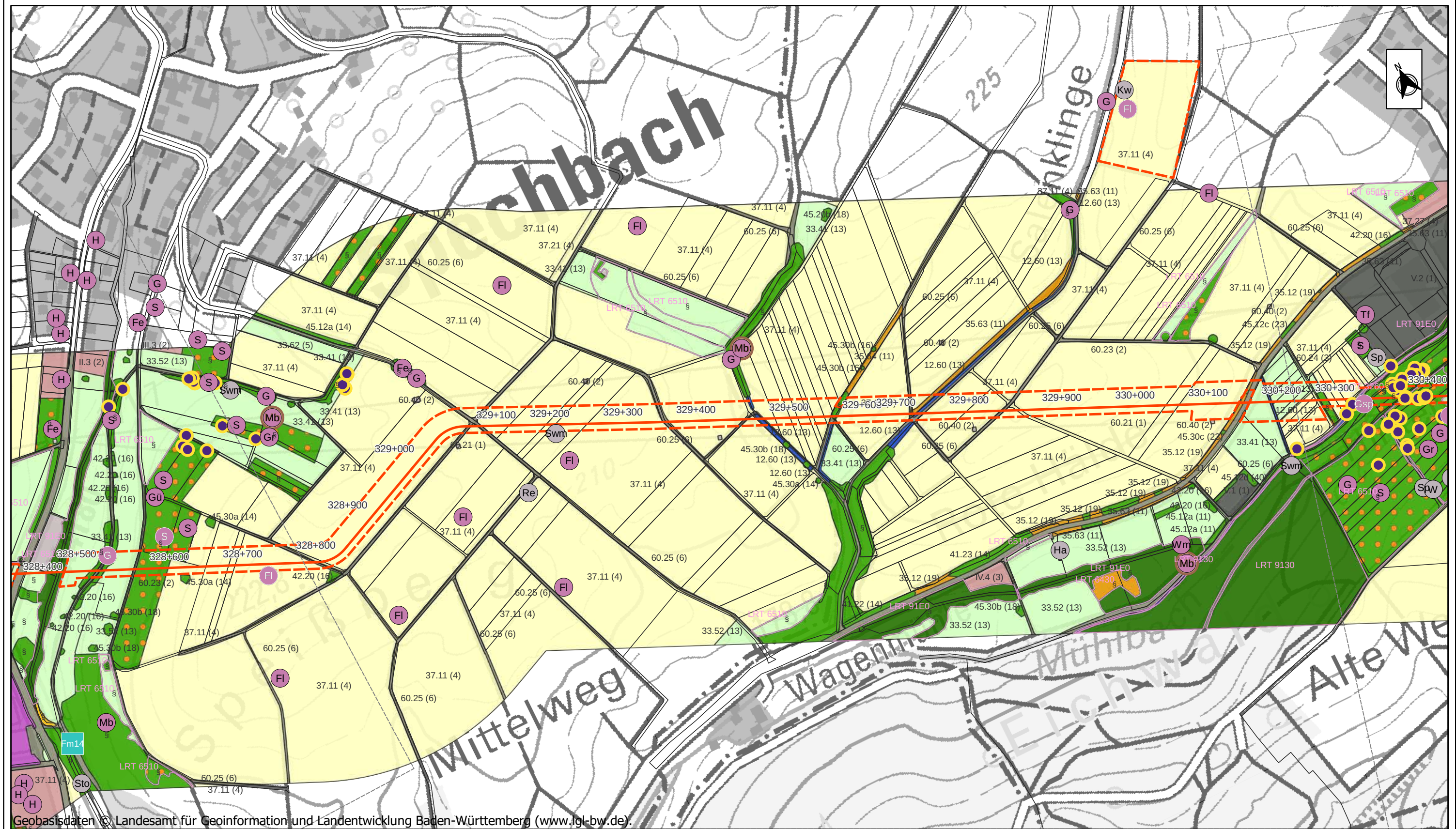
Titel:

Anlage 10.2

Bestand und Konflikte

Biotope / Pflanzen und Tiere

| PFA | Abschn. | Ersteller | Planart | Plannummer | Index | Status |
|-----|---------|-----------|---------|------------|-------|--------|
| 02 | 04 | 02 | UVP2 | 01600 | 01 | -- |



Geobasisdaten © Landesamt für Geoinformation und Landentwicklung Baden-Württemberg (www.lgl-bw.de).



Maßstab: 0 100 200 300 m

- Legende:
- geplante SEL
 - Arbeitsstreifen / RLP (Rohrlagerplatz)
 - Stationsfläche mit Bezeichnung
 - Kreisgrenzen mit Bezeichnung
 - Flurgrenzen
 - Blattschnitte

Maßstab: 1:5000 Format: DIN A3
Schutzstreifenbreite: 10m
Nenndruck: DP 100 Nennweite: DN 1000
Material: Stahl

Stationierung auf dem Blatt von/bis: --

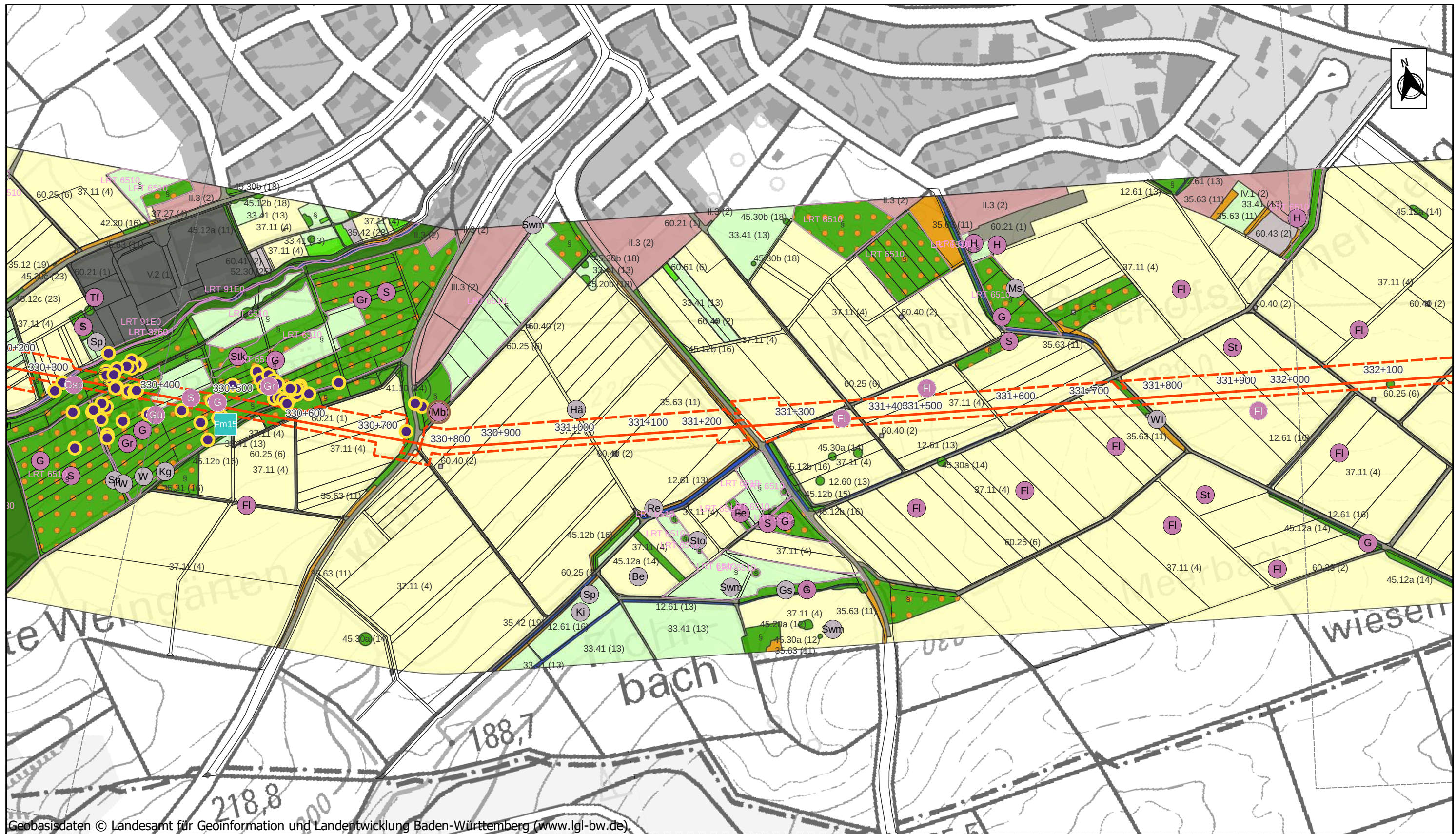
| Kreis | Stadt | Gemarkung |
|--------------------|-------------|-------------|
| Rhein-Neckar-Kreis | Spechbach | Spechbach |
| Rhein-Neckar-Kreis | Epfenbach | Epfenbach |
| Rhein-Neckar-Kreis | Neidenstein | Neidenstein |

Projekt: Süddeutsche Erdgasleitung (SEL)
Planfeststellungsabschnitt: II
Abschnitt: Heidelberg-Grenzhof bis Hüffenhardt

| | | | | | |
|------|----------|------|-------|--------|---------------|
| 04 | -- | -- | -- | -- | -- |
| 03 | -- | -- | -- | -- | -- |
| 02 | -- | -- | -- | -- | -- |
| 01 | 12.05.23 | MOP | NLI | BAV | Erste Fassung |
| Ind. | Datum | Gez. | Gepr. | Freig. | Änderung |

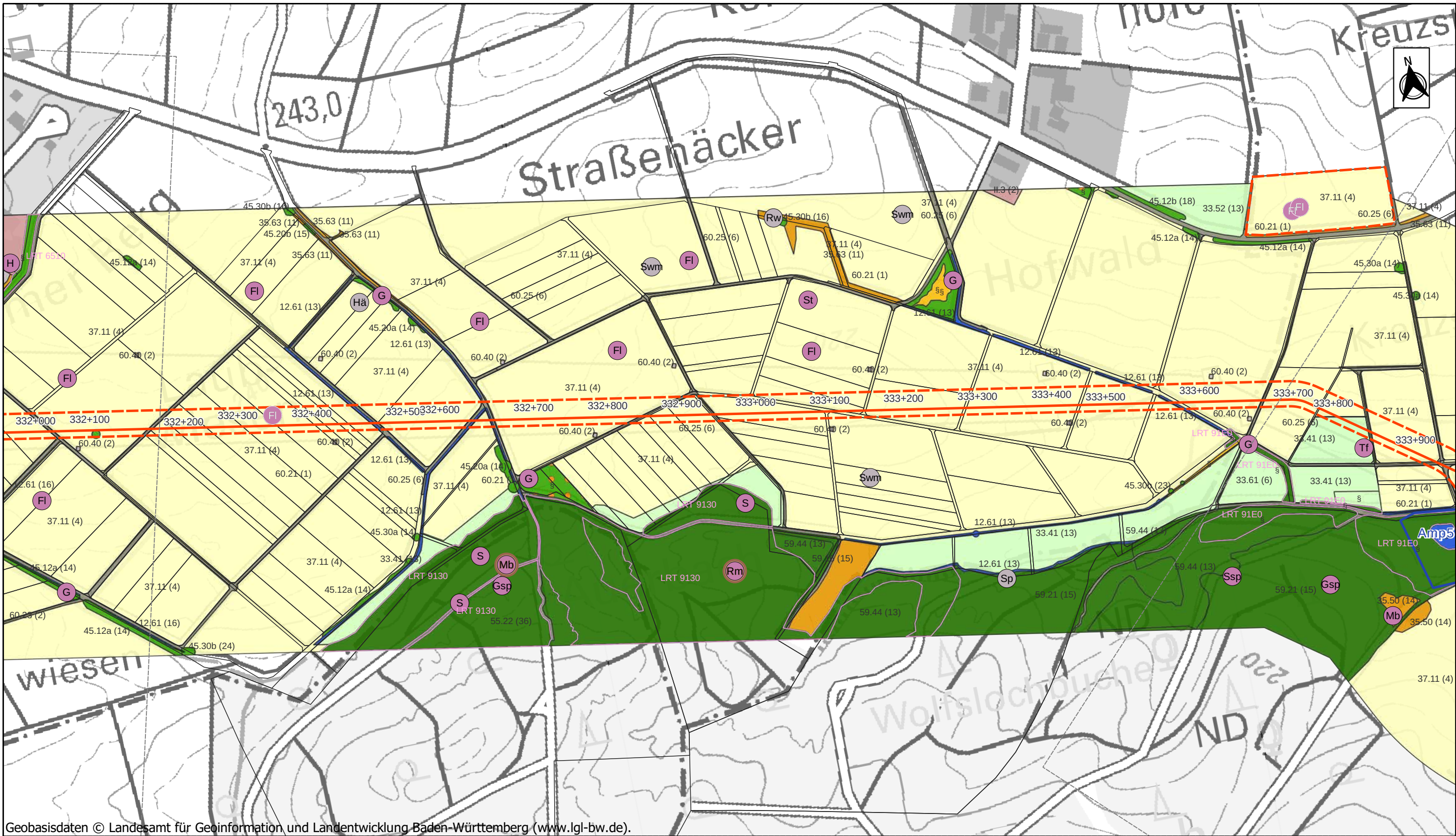
Titel:
Anlage 10.2
Bestand und Konflikte
Biotope / Pflanzen und Tiere

| PFA | Abschn. | Ersteller | Planart | Plannummer | Index | Status |
|-----|---------|-----------|---------|------------|-------|--------|
| 02 | 04 | 02 | UVP2 | 01700 | 01 | -- |



Geobasisdaten © Landesamt für Geoinformation und Landentwicklung Baden-Württemberg (www.lgl-bw.de)

| | | | | | | | | | | | | | | | | | | | | | | | | | | | | | | | | | | |
|---------------------------------------------------------|---------------------------------------------------------------------------------------------------------------------------------------------------------------------------------------------------------------------------------------------------------------------------------------------------------|-------------------------------------|-----------------------------------|--|------------------------------------------------------------------------------------------------------------------------------|--|--|--|--|--|--------------------------------------------------------------------------------|--|--|--|--|--|--|--|--|--|--|--|--|--|--|--|--|--|--|--|--|--|--|--|
| <div><div></div><div></div><div></div><div></div></div> | <div>Maßstab: 0100200300 m</div> <div><div>Legende:</div><div><div>geplante SEL</div><div>Arbeitsstreifen / RLP (Rohrlagerplatz)</div><div>Stationsfläche mit Bezeichnung</div><div>Kreisgrenzen</div><div>Kreisgrenzen mit Bezeichnung</div><div>Flurgrenzen</div><div>Blattschnitte</div></div></div> | Maßstab: 1:5000Format: DIN A3 | | | Projekt: Süddeutsche Erdgasleitung (SEL) Planfeststellungsabschnitt: II Abschnitt: Heidelberg-Grenzhof bis Hüffenhardt | | | | | | Titel: Anlage 10.2 Bestand und Konflikte Biotope / Pflanzen und Tiere | | | | | | | | | | | | | | | | | | | | | | | |
| | | Schutzstreifenbreite: 10m | | | | | | | | | | | | | | | | | | | | | | | | | | | | | | | | |
| | | Nenndruck: DP 100Nennweite: DN 1000 | | | | | | | | | | | | | | | | | | | | | | | | | | | | | | | | |
| | | Material: Stahl | | | Stationierung auf dem Blatt von/bis: -- | | | | | | | | | | | | | | | | | | | | | | | | | | | | | |
| KreisStadtGemarkung | | | 04-- -- -- -- -- | | | | | | | | | | | | | | | | | | | | | | | | | | | | | | | |
| Rhein-Neckar-KreisEpfenbachEpfenbach | | | 03-- -- -- -- -- | | | | | | | | | | | | | | | | | | | | | | | | | | | | | | | |
| Rhein-Neckar-KreisNeidensteinNeidenstein | | | 02-- -- -- -- -- | | | | | | | | | | | | | | | | | | | | | | | | | | | | | | | |
| -- -- -- | | | 0112.05.'23MOPNLIBAVErste Fassung | | | | | | | | | | | | | | | | | | | | | | | | | | | | | | | |
| | | | Ind.DatumGez.Gepr.Freig.Änderung | | | | | | | | | | | | | | | | | | | | | | | | | | | | | | | |
| | | | | | | | | | | | | | | | | | | | | | | | | | | | | | | | | | | |
| | | | | | | | | | | | | | | | | | | | | | | | | | | | | | | | | | | |
| | | | | | | | | | | | | | | | | | | | | | | | | | | | | | | | | | | |
| | | | | | | | | | | | | | | | | | | | | | | | | | | | | | | | | | | |
| | | | | | | | | | | | | | | | | | | | | | | | | | | | | | | | | | | |
| | | | | | | | | | | | | | | | | | | | | | | | | | | | | | | | | | | |
| | | | | | | | | | | | | | | | | | | | | | | | | | | | | | | | | | | |
| | | | | | | | | | | | | | | | | | | | | | | | | | | | | | | | | | | |
| | | | | | | | | | | | | | | | | | | | | | | | | | | | | | | | | | | |
| | | | | | | | | | | | | | | | | | | | | | | | | | | | | | | | | | | |
| | | | | | | | | | | | | | | | | | | | | | | | | | | | | | | | | | | |
| | | | | | | | | | | | | | | | | | | | | | | | | | | | | | | | | | | |
| | | | | | | | | | | | | | | | | | | | | | | | | | | | | | | | | | | |
| | | | | | | | | | | | | | | | | | | | | | | | | | | | | | | | | | | |
| | | | | | | | | | | | | | | | | | | | | | | | | | | | | | | | | | | |
| | | | | | | | | | | | | | | | | | | | | | | | | | | | | | | | | | | |
| | | | | | | | | | | | | | | | | | | | | | | | | | | | | | | | | | | |
| | | | | | | | | | | | | | | | | | | | | | | | | | | | | | | | | | | |
| | | | | | | | | | | | | | | | | | | | | | | | | | | | | | | | | | | |
| | | | | | | | | | | | | | | | | | | | | | | | | | | | | | | | | | | |
| | | | | | | | | | | | | | | | | | | | | | | | | | | | | | | | | | | |
| | | | | | | | | | | | | | | | | | | | | | | | | | | | | | | | | | | |
| | | | | | | | | | | | | | | | | | | | | | | | | | | | | | | | | | | |
| | | | | | | | | | | | | | | | | | | | | | | | | | | | | | | | | | | |
| | | | | | | | | | | | | | | | | | | | | | | | | | | | | | | | | | | |
| | | | | | | | | | | | | | | | | | | | | | | | | | | | | | | | | | | |
| | | | | | | | | | | | | | | | | | | | | | | | | | | | | | | | | | | |
| | | | | | | | | | | | | | | | | | | | | | | | | | | | | | | | | | | |
| | | | | | | | | | | | | | | | | | | | | | | | | | | | | | | | | | | |
| | | | | | | | | | | | | | | | | | | | | | | | | | | | | | | | | | | |
| | | | | | | | | | | | | | | | | | | | | | | | | | | | | | | | | | | |
| | | | | | | | | | | | | | | | | | | | | | | | | | | | | | | | | | | |
| | | | | | | | | | | | | | | | | | | | | | | | | | | | | | | | | | | |
| | | | | | | | | | | | | | | | | | | | | | | | | | | | | | | | | | | |
| | | | | | | | | | | | | | | | | | | | | | | | | | | | | | | | | | | |
| | | | | | | | | | | | | | | | | | | | | | | | | | | | | | | | | | | |
| | | | | | | | | | | | | | | | | | | | | | | | | | | | | | | | | | | |
| | | | | | | | | | | | | | | | | | | | | | | | | | | | | | | | | | | |
| | | | | | | | | | | | | | | | | | | | | | | | | | | | | | | | | | | |
| | | | | | | | | | | | | | | | | | | | | | | | | | | | | | | | | | | |
| | | | | | | | | | | | | | | | | | | | | | | | | | | | | | | | | | | |
| | | | | | | | | | | | | | | | | | | | | | | | | | | | | | | | | | | |
| | | | | | | | | | | | | | | | | | | | | | | | | | | | | | | | | | | |
| | | | | | | | | | | | | | | | | | | | | | | | | | | | | | | | | | | |
| | | | | | | | | | | | | | | | | | | | | | | | | | | | | | | | | | | |
| | | | | | | | | | | | | | | | | | | | | | | | | | | | | | | | | | | |
| | | | | | | | | | | | | | | | | | | | | | | | | | | | | | | | | | | |
| | | | | | | | | | | | | | | | | | | | | | | | | | | | | | | | | | | |
| | | | | | | | | | | | | | | | | | | | | | | | | | | | | | | | | | | |
| | | | | | | | | | | | | | | | | | | | | | | | | | | | | | | | | | | |
| | | | | | | | | | | | | | | | | | | | | | | | | | | | | | | | | | | |
| | | | | | | | | | | | | | | | | | | | | | | | | | | | | | | | | | | |
| | | | | | | | | | | | | | | | | | | | | | | | | | | | | | | | | | | |
| | | | | | | | | | | | | | | | | | | | | | | | | | | | | | | | | | | |
| | | | | | | | | | | | | | | | | | | | | | | | | | | | | | | | | | | |
| | | | | | | | | | | | | | | | | | | | | | | | | | | | | | | | | | | |
| | | | | | | | | | | | | | | | | | | | | | | | | | | | | | | | | | | |
| | | | | | | | | | | | | | | | | | | | | | | | | | | | | | | | | | | |
| | | | | | | | | | | | | | | | | | | | | | | | | | | | | | | | | | | |
| | | | | | | | | | | | | | | | | | | | | | | | | | | | | | | | | | | |
| | | | | | | | | | | | | | | | | | | | | | | | | | | | | | | | | | | |
| | | | | | | | | | | | | | | | | | | | | | | | | | | | | | | | | | | |
| | | | | | | | | | | | | | | | | | | | | | | | | | | | | | | | | | | |
| | | | | | | | | | | | | | | | | | | | | | | | | | | | | | | | | | | |
| | | | | | | | | | | | | | | | | | | | | | | | | | | | | | | | | | | |
| | | | | | | | | | | | | | | | | | | | | | | | | | | | | | | | | | | |
| | | | | | | | | | | | | | | | | | | | | | | | | | | | | | | | | | | |
| | | | | | | | | | | | | | | | | | | | | | | | | | | | | | | | | | | |
| | | | | | | | | | | | | | | | | | | | | | | | | | | | | | | | | | | |
| | | | | | | | | | | | | | | | | | | | | | | | | | | | | | | | | | | |
| | | | | | | | | | | | | | | | | | | | | | | | | | | | | | | | | | | |
| | | | | | | | | | | | | | | | | | | | | | | | | | | | | | | | | | | |
| | | | | | | | | | | | | | | | | | | | | | | | | | | | | | | | | | | |
| | | | | | | | | | | | | | | | | | | | | | | | | | | | | | | | | | | |
| | | | | | | | | | | | | | | | | | | | | | | | | | | | | | | | | | | |
| | | | | | | | | | | | | | | | | | | | | | | | | | | | | | | | | | | |
| | | | | | | | | | | | | | | | | | | | | | | | | | | | | | | | | | | |
| | | | | | | | | | | | | | | | | | | | | | | | | | | | | | | | | | | |
| | | | | | | | | | | | | | | | | | | | | | | | | | | | | | | | | | | |
| | | | | | | | | | | | | | | | | | | | | | | | | | | | | | | | | | | |
| | | | | | | | | | | | | | | | | | | | | | | | | | | | | | | | | | | |
| | | | | | | | | | | | | | | | | | | | | | | | | | | | | | | | | | | |
| | | | | | | | | | | | | | | | | | | | | | | | | | | | | | | | | | | |
| | | | | | | | | | | | | | | | | | | | | | | | | | | | | | | | | | | |
| | | | | | | | | | | | | | | | | | | | | | | | | | | | | | | | | | | |
| | | | | | | | | | | | | | | | | | | | | | | | | | | | | | | | | | | |
| | | | | | | | | | | | | | | | | | | | | | | | | | | | | | | | | | | |
| | | | | | | | | | | | | | | | | | | | | | | | | | | | | | | | | | | |
| | | | | | | | | | | | | | | | | | | | | | | | | | | | | | | | | | | |
| | | | | | | | | | | | | | | | | | | | | | | | | | | | | | | | | | | |
| | | | | | | | | | | | | | | | | | | | | | | | | | | | | | | | | | | |
| | | | | | | | | | | | | | | | | | | | | | | | | | | | | | | | | | | |
| | | | | | | | | | | | | | | | | | | | | | | | | | | | | | | | | | | |
| | | | | | | | | | | | | | | | | | | | | | | | | | | | | | | | | | | |
| | | | | | | | | | | | | | | | | | | | | | | | | | | | | | | | | | | |
| | | | | | | | | | | | | | | | | | | | | | | | | | | | | | | | | | | |
| | | | | | | | | | | | | | | | | | | | | | | | | | | | | | | | | | | |
| | | | | | | | | | | | | | | | | | | | | | | | | | | | | | | | | | | |
| | | | | | | | | | | | | | | | | | | | | | | | | | | | | | | | | | | |
| | | | | | | | | | | | | | | | | | | | | | | | | | | | | | | | | | | |
| | | | | | | | | | | | | | | | | | | | | | | | | | | | | | | | | | | |
| | | | | | | | | | | | | | | | | | | | | | | | | | | | | | | | | | | |
| | | | | | | | | | | | | | | | | | | | | | | | | | | | | | | | | | | |
| | | | | | | | | | | | | | | | | | | | | | | | | | | | | | | | | | | |
| | | | | | | | | | | | | | | | | | | | | | | | | | | | | | | | | | | |
| | | | | | | | | | | | | | | | | | | | | | | | | | | | | | | | | | | |
| | | | | | | | | | | | | | | | | | | | | | | | | | | | | | | | | | | |
| | | | | | | | | | | | | | | | | | | | | | | | | | | | | | | | | | | |
| | | | | | | | | | | | | | | | | | | | | | | | | | | | | | | | | | | |
| | | | | | | | | | | | | | | | | | | | | | | | | | | | | | | | | | | |
| | | | | | | | | | | | | | | | | | | | | | | | | | | | | | | | | | | |
| | | | | | | | | | | | | | | | | | | | | | | | | | | | | | | | | | | |
| | | | | | | | | | | | | | | | | | | | | | | | | | | | | | | | | | | |
| | | | | | | | | | | | | | | | | | | | | | | | | | | | | | | | | | | |
| | | | | | | | | | | | | | | | | | | | | | | | | | | | | | | | | | | |
| | | | | | | | | | | | | | | | | | | | | | | | | | | | | | | | | | | |
| | | | | | | | | | | | | | | | | | | | | | | | | | | | | | | | | | | |
| | | | | | | | | | | | | | | | | | | | | | | | | | | | | | | | | | | |
| | | | | | | | | | | | | | | | | | | | | | | | | | | | | | | | | | | |
| | | | | | | | | | | | | | | | | | | | | | | | | | | | | | | | | | | |
| | | | | | | | | | | | | | | | | | | | | | | | | | | | | | | | | | | |
| | | | | | | | | | | | | | | | | | | | | | | | | | | | | | | | | | | |
| | | | | | | | | | | | | | | | | | | | | | | | | | | | | | | | | | | |
| | | | | | | | | | | | | | | | | | | | | | | | | | | | | | | | | | | |
| | | | | | | | | | | | | | | | | | | | | | | | | | | | | | | | | | | |
| | | | | | | | | | | | | | | | | | | | | | | | | | | | | | | | | | | |
| | | | | | | | | | | | | | | | | | | | | | | | | | | | | | | | | | | |
| | | | | | | | | | | | | | | | | | | | | | | | | | | | | | | | | | | |
| | | | | | | | | | | | | | | | | | | | | | | | | | | | | | | | | | | |
| | | | | | | | | | | | | | | | | | | | | | | | | | | | | | | | | | | |
| | | | | | | | | | | | | | | | | | | | | | | | | | | | | | | | | | | |
| | | | | | | | | | | | | | | | | | | | | | | | | | | | | | | | | | | |
| | | | | | | | | | | | | | | | | | | | | | | | | | | | | | | | | | | |
| | | | | | | | | | | | | | | | | | | | | | | | | | | | | | | | | | | |
| | | | | | | | | | | | | | | | | | | | | | | | | | | | | | | | | | | |
| | | | | | | | | | | | | | | | | | | | | | | | | | | | | | | | | | | |
| | | | | | | | | | | | | | | | | | | | | | | | | | | | | | | | | | | |
| | | | | | | | | | | | | | | | | | | | | | | | | | | | | | | | | | | |
| | | | | | | | | | | | | | | | | | | | | | | | | | | | | | | | | | | |
| | | | | | | | | | | | | | | | | | | | | | | | | | | | | | | | | | | |
| | | | | | | | | | | | | | | | | | | | | | | | | | | | | | | | | | | |
| | | | | | | | | | | | | | | | | | | | | | | | | | | | | | | | | | | |
| | | | | | | | | | | | | | | | | | | | | | | | | | | | | | | | | | | |
| | | | | | | | | | | | | | | | | | | | | | | | | | | | | | | | | | | |
| | | | | | | | | | | | | | | | | | | | | | | | | | | | | | | | | | | |
| | | | | | | | | | | | | | | | | | | | | | | | | | | | | | | | | | | |
| | | | | | | | | | | | | | | | | | | | | | | | | | | | | | | | | | | |
| | | | | | | | | | | | | | | | | | | | | | | | | | | | | | | | | | | |
| | | | | | | | | | | | | | | | | | | | | | | | | | | | | | | | | | | |
| | | | | | | | | | | | | | | | | | | | | | | | | | | | | | | | | | | |
| | | | | | | | | | | | | | | | | | | | | | | | | | | | | | | | | | | |
| | | | | | | | | | | | | | | | | | | | | | | | | | | | | | | | | | | |
| | | | | | | | | | | | | | | | | | | | | | | | | | | | | | | | | | | |
| | | | | | | | | | | | | | | | | | | | | | | | | | | | | | | | | | | |
| | | | | | | | | | | | | | | | | | | | | | | | | | | | | | | | | | | |
| | | | | | | | | | | | | | | | | | | | | | | | | | | | | | | | | | | |
| | | | | | | | | | | | | | | | | | | | | | | | | | | | | | | | | | | |
| | | | | | | | | | | | | | | | | | | | | | | | | | | | | | | | | | | |
| | | | | | | | | | | | | | | | | | | | | | | | | | | | | | | | | | | |
| | | | | | | | | | | | | | | | | | | | | | | | | | | | | | | | | | | |
| | | | | | | | | | | | | | | | | | | | | | | | | | | | | | | | | | | |
| | | | | | | | | | | | | | | | | | | | | | | | | | | | | | | | | | | |
| | | | | | | | | | | | | | | | | | | | | | | | | | | | | | | | | | | |
| | | | | | | | | | | | | | | | | | | | | | | | | | | | | | | | | | | |
| | | | | | | | | | | | | | | | | | | | | | | | | | | | | | | | | | | |
| | | | | | | | | | | | | | | | | | | | | | | | | | | | | | | | | | | |
| | | | | | | | | | | | | | | | | | | | | | | | | | | | | | | | | | | |
| | | | | | | | | | | | | | | | | | | | | | | | | | | | | | | | | | | |
| | | | | | | | | | | | | | | | | | | | | | | | | | | | | | | | | | | |
| | | | | | | | | | | | | | | | | | | | | | | | | | | | | | | | | | | |
| | | | | | | | | | | | | | | | | | | | | | | | | | | | | | | | | | | |
| | | | | | | | | | | | | | | | | | | | | | | | | | | | | | | | | | | |
| | | | | | | | | | | | | | | | | | | | | | | | | | | | | | | | | | | |
| | | | | | | | | | | | | | | | | | | | | | | | | | | | | | | | | | | |
| | | | | | | | | | | | | | | | | | | | | | | | | | | | | | | | | | | |
| | | | | | | | | | | | | | | | | | | | | | | | | | | | | | | | | | | |
| | | | | | | | | | | | | | | | | | | | | | | | | | | | | | | | | | | |
| | | | | | | | | | | | | | | | | | | | | | | | | | | | | | | | | | | |
| | | | | | | | | | | | | | | | | | | | | | | | | | | | | | | | | | | |
| | | | | | | | | | | | | | | | | | | | | | | | | | | | | | | | | | | |
| | | | | | | | | | | | | | | | | | | | | | | | | | | | | | | | | | | |
| | | | | | | | | | | | | | | | | | | | | | | | | | | | | | | | | | | |
| | | | | | | | | | | | | | | | | | | | | | | | | | | | | | | | | | | |
| | | | | | | | | | | | | | | | | | | | | | | | | | | | | | | | | | | |
| | | | | | | | | | | | | | | | | | | | | | | | | | | | | | | | | | | |
| | | | | | | | | | | | | | | | | | | | | | | | | | | | | | | | | | | |
| | | | | | | | | | | | | | | | | | | | | | | | | | | | | | | | | | | |
| | | | | | | | | | | | | | | | | | | | | | | | | | | | | | | | | | | |
| | | | | | | | | | | | | | | | | | | | | | | | | | | | | | | | | | | |
| | | | | | | | | | | | | | | | | | | | | | | | | | | | | | | | | | | |
| | | | | | | | | | | | | | | | | | | | | | | | | | | | | | | | | | | |
| | | | | | | | | | | | | | | | | | | | | | | | | | | | | | | | | | | |
| | | | | | | | | | | | | | | | | | | | | | | | | | | | | | | | | | | |
| | | | | | | | | | | | | | | | | | | | | | | | | | | | | | | | | | | |
| | | | | | | | | | | | | | | | | | | | | | | | | | | | | | | | | | | |
| | | | | | | | | | | | | | | | | | | | | | | | | | | | | | | | | | | |
| | | | | | | | | | | | | | | | | | | | | | | | | | | | | | | | | | | |
| | | | | | | | | | | | | | | | | | | | | | | | | | | | | | | | | | | |
| | | | | | | | | | | | | | | | | | | | | | | | | | | | | | | | | | | |
| | | | | | | | | | | | | | | | | | | | | | | | | | | | | | | | | | | |
| | | | | | | | | | | | | | | | | | | | | | | | | | | | | | | | | | | |
| | | | | | | | | | | | | | | | | | | | | | | | | | | | | | | | | | | |
| | | | | | | | | | | | | | | | | | | | | | | | | | | | | | | | | | | |
| | | | | | | | | | | | | | | | | | | | | | | | | | | | | | | | | | | |
| | | | | | | | | | | | | | | | | | | | | | | | | | | | | | | | | | | |
| | | | | | | | | | | | | | | | | | | | | | | | | | | | | | | | | | | |
| | | | | | | | | | | | | | | | | | | | | | | | | | | | | | | | | | | |
| | | | | | | | | | | | | | | | | | | | | | | | | | | | | | | | | | | |
| | | | | | | | | | | | | | | | | | | | | | | | | | | | | | | | | | | |
| | | | | | | | | | | | | | | | | | | | | | | | | | | | | | | | | | | |
| | | | | | | | | | | | | | | | | | | | | | | | | | | | | | | | | | | |
| | | | | | | | | | | | | | | | | | | | | | | | | | | | | | | | | | | |
| | | | | | | | | | | | | | | | | | | | | | | | | | | | | | | | | | | |
| | | | | | | | | | | | | | | | | | | | | | | | | | | | | | | | | | | |
| | | | | | | | | | | | | | | | | | | | | | | | | | | | | | | | | | | |
| | | | | | | | | | | | | | | | | | | | | | | | | | | | | | | | | | | |
| | | | | | | | | | | | | | | | | | | | | | | | | | | | | | | | | | | |
| | | | | | | | | | | | | | | | | | | | | | | | | | | | | | | | | | | |
| | | | | | | | | | | | | | | | | | | | | | | | | | | | | | | | | | | |
| | | | | | | | | | | | | | | | | | | | | | | | | | | | | | | | | | | |
| | | | | | | | | | | | | | | | | | | | | | | | | | | | | | | | | | | |
| | | | | | | | | | | | | | | | | | | | | | | | | | | | | | | | | | | |
| | | | | | | | | | | | | | | | | | | | | | | | | | | | | | | | | | | |
| | | | | | | | | | | | | | | | | | | | | | | | | | | | | | | | | | | |
| | | | | | | | | | | | | | | | | | | | | | | | | | | | | | | | | | | |
| | | | | | | | | | | | | | | | | | | | | | | | | | | | | | | | | | | |
| | | | | | | | | | | | | | | | | | | | | | | | | | | | | | | | | | | |
| | | | | | | | | | | | | | | | | | | | | | | | | | | | | | | | | | | |
| | | | | | | | | | | | | | | | | | | | | | | | | | | | | | | | | | | |
| | | | | | | | | | | | | | | | | | | | | | | | | | | | | | | | | | | |
| | | | | | | | | | | | | | | | | | | | | | | | | | | | | | | | | | | |
| | | | | | | | | | | | | | | | | | | | | | | | | | | | | | | | | | | |
| | | | | | | | | | | | | | | | | | | | | | | | | | | | | | | | | | | |
| | | | | | | | | | | | | | | | | | | | | | | | | | | | | | | | | | | |
| | | | | | | | | | | | | | | | | | | | | | | | | | | | | | | | | | | |
| | | | | | | | | | | | | | | | | | | | | | | | | | | | | | | | | | | |
| | | | | | | | | | | | | | | | | | | | | | | | | | | | | | | | | | | |
| | | | | | | | | | | | | | | | | | | | | | | | | | | | | | | | | | | |
| | | | | | | | | | | | | | | | | | | | | | | | | | | | | | | | | | | |
| | | | | | | | | | | | | | | | | | | | | | | | | | | | | | | | | | | |
| | | | | | | | | | | | | | | | | | | | | | | | | | | | | | | | | | | |
| | | | | | | | | | | | | | | | | | | | | | | | | | | | | | | | | | | |
| | | | | | | | | | | | | | | | | | | | | | | | | | | | | | | | | | | |
| | | | | | | | | | | | | | | | | | | | | | | | | | | | | | | | | | | |
| | | | | | | | | | | | | | | | | | | | | | | | | | | | | | | | | | | |
| | | | | | | | | | | | | | | | | | | | | | | | | | | | | | | | | | | |
| | | | | | | | | | | | | | | | | | | | | | | | | | | | | | | | | | | |
| | | | | | | | | | | | | | | | | | | | | | | | | | | | | | | | | | | |
| | | | | | | | | | | | | | | | | | | | | | | | | | | | | | | | | | | |



Geobasisdaten © Landesamt für Geoinformation und Landentwicklung Baden-Württemberg (www.lgl-bw.de).



Maßstab: 0 100 200 300 m

Legende:

- geplante SEL
- Arbeitsstreifen / RLP (Rohrlagerplatz)
- Stationsfläche mit Bezeichnung
- Kreisgrenzen mit Bezeichnung
- Flurgrenzen
- Blattschnitte

Maßstab: 1:5000 Format: DIN A3

Schutzstreifenbreite: 10m

Nenndruck: DP 100 Nennweite: DN 1000

Material: Stahl

Stationierung auf dem Blatt von/bis: --

| Kreis | Stadt | Gemarkung |
|--------------------|------------------|-------------|
| Rhein-Neckar-Kreis | Epfenbach | Epfenbach |
| Rhein-Neckar-Kreis | Neidenstein | Neidenstein |
| Rhein-Neckar-Kreis | Helmstadt-Bargen | Helmstadt |

Projekt: Süddeutsche Erdgasleitung (SEL)
Planfeststellungsabschnitt: II
Abschnitt: Heidelberg-Grenzhof bis Hüffenhardt

| | | | | | |
|------|----------|------|-------|--------|---------------|
| 04 | -- | -- | -- | -- | -- |
| 03 | -- | -- | -- | -- | -- |
| 02 | -- | -- | -- | -- | -- |
| 01 | 12.05.23 | MOP | NLI | BAV | Erste Fassung |
| Ind. | Datum | Gez. | Gepr. | Freig. | Änderung |

Titel:
Anlage 10.2
Bestand und Konflikte
Biotope / Pflanzen und Tiere

| PFA | Abschn. | Ersteller | Planart | Plannummer | Index | Status |
|-----|---------|-----------|---------|------------|-------|--------|
| 02 | 04 | 02 | UVP2 | 01900 | 01 | -- |



Geobasisdaten © Landesamt für Geoinformation und Landentwicklung Baden-Württemberg (www.lgl-bw.de)

Maßstab: 0 100 200 300 m

Legende:

- geplante SEL
- Arbeitsstreifen / RLP (Rohrlagerplatz)
- Stationsfläche mit Bezeichnung
- Kreisgrenzen mit Bezeichnung
- Flurgrenzen
- Blattschnitte

Maßstab: 1:5000 Format: DIN A3

Schutzstreifenbreite: 10m

Nenndruck: DP 100 Nennweite: DN 1000

Material: Stahl

Stationierung auf dem Blatt von/bis: --

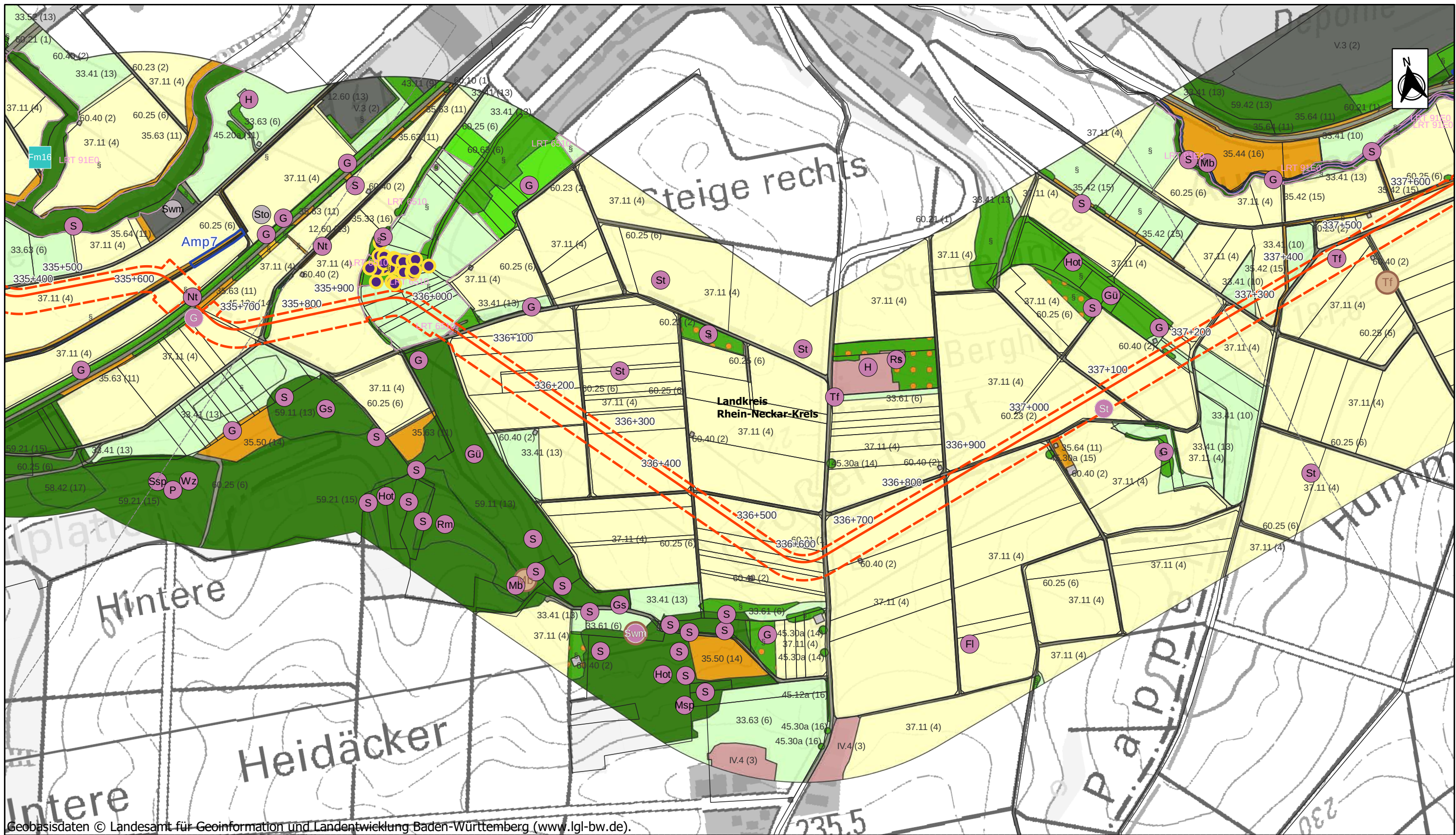
| Kreis | Stadt | Gemarkung |
|--------------------|--------------------|--------------------|
| Rhein-Neckar-Kreis | Helmstadt-Bargen | Helmstadt |
| Rhein-Neckar-Kreis | Neckarbischofsheim | Neckarbischofsheim |
| -- | -- | -- |

Projekt: Süddeutsche Erdgasleitung (SEL)
Planfeststellungsabschnitt: II
Abschnitt: Heidelberg-Grenzhof bis Hüffenhardt

| | | | | | |
|------|-----------|------|-------|--------|---------------|
| 04 | -- | -- | -- | -- | -- |
| 03 | -- | -- | -- | -- | -- |
| 02 | -- | -- | -- | -- | -- |
| 01 | 12.05.'23 | MOP | NLI | BAV | Erste Fassung |
| Ind. | Datum | Gez. | Gepr. | Freig. | Änderung |

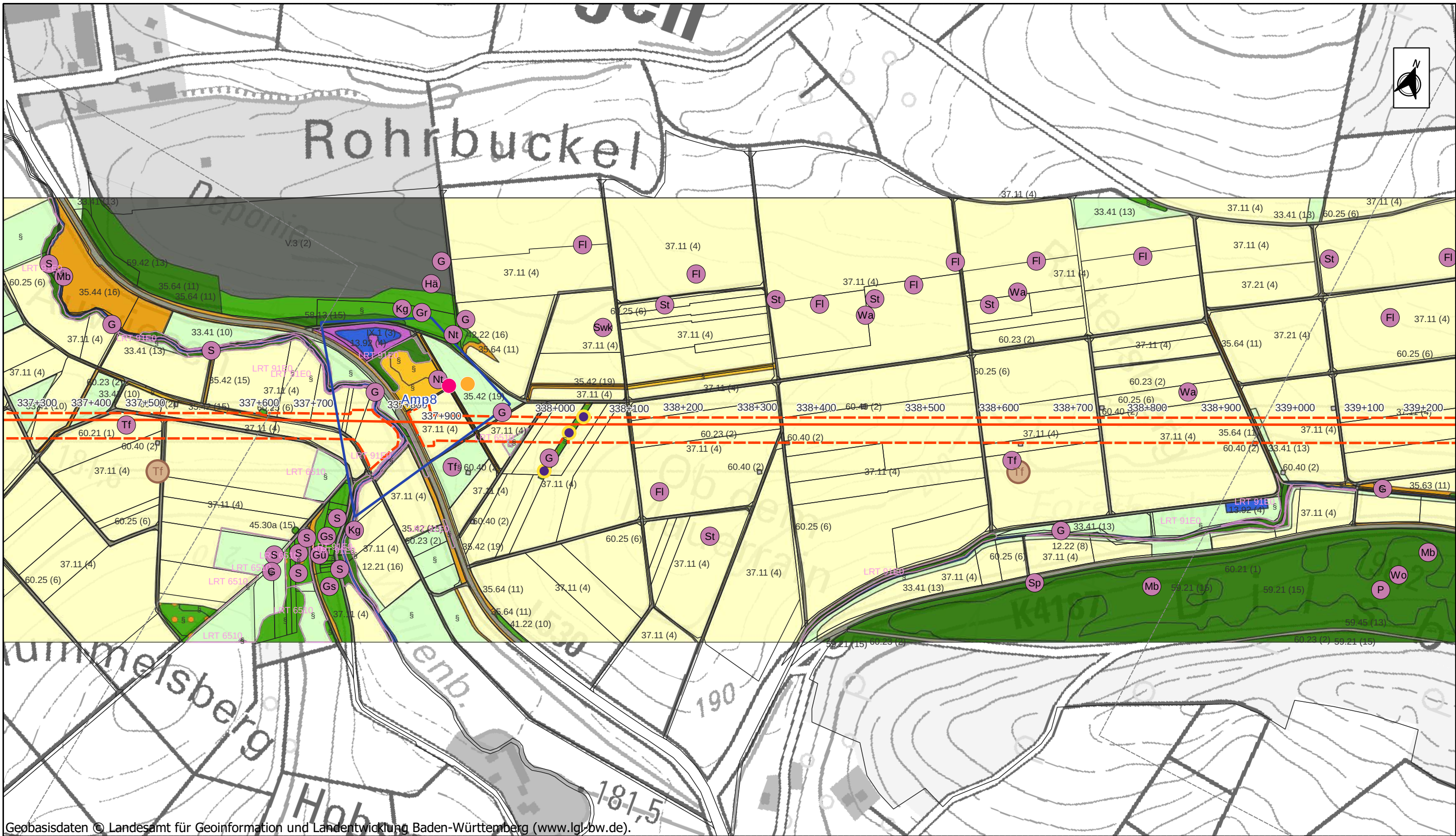
Titel:
Anlage 10.2
Bestand und Konflikte
Biotope / Pflanzen und Tiere

| PFA | Abschn. | Ersteller | Planart | Plannummer | Index | Status |
|-----|---------|-----------|---------|------------|-------|--------|
| 02 | 04 | 02 | UVP2 | 02000 | 01 | -- |













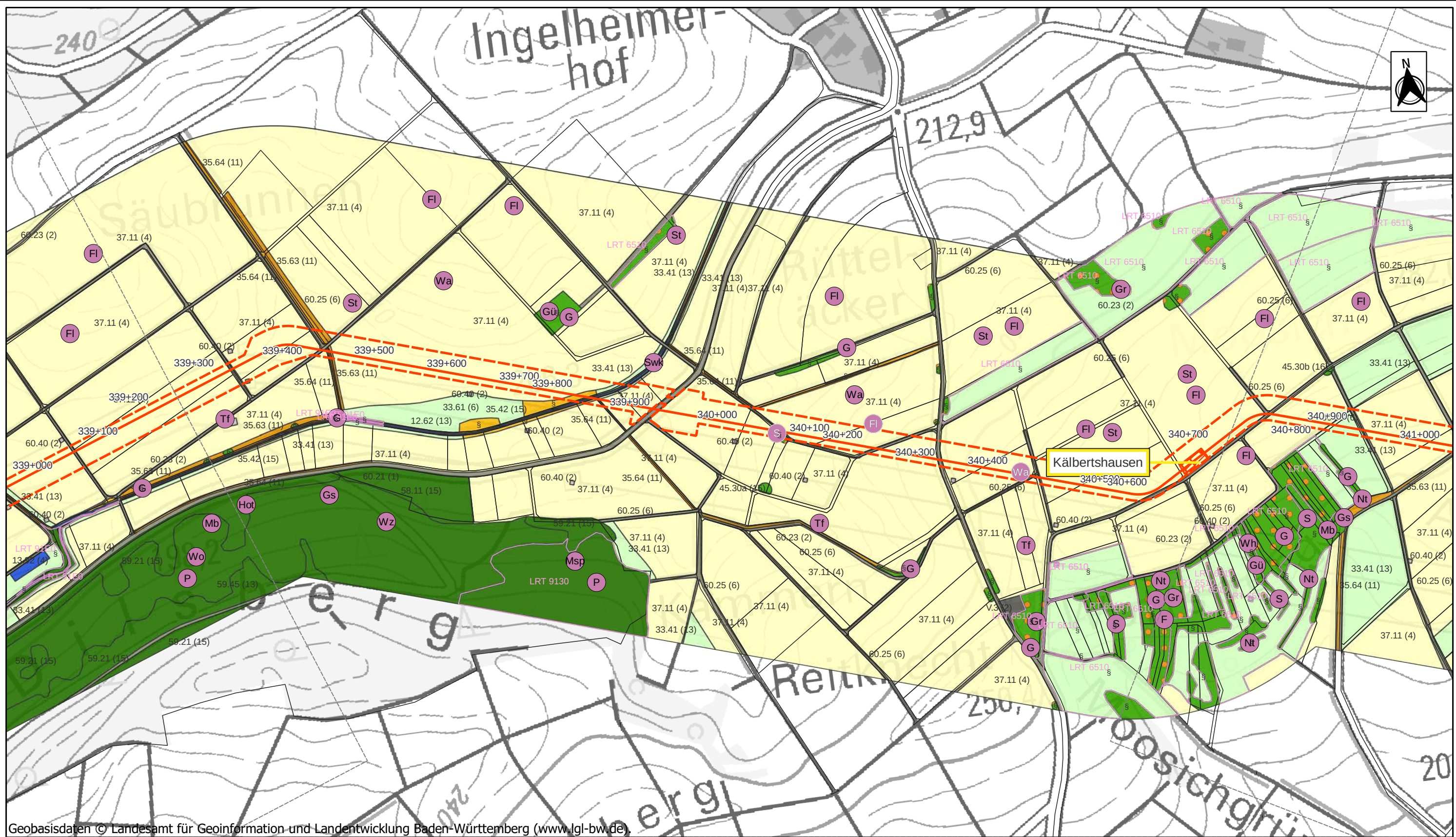
Geobasisdaten © Landesamt für Geoinformation und Landentwicklung Baden-Württemberg (www.lgl-bw.de).

| | | | | | | | | | | | | | | | | | | | | | | | | |
|-------------|----------------------------------------------------------------------------------------------------------------------------------------------------------------------------------------------------|--|-----------------------------------------|-----------------------------------------|--------------------|------|------------------------------------------------------------------------------------------------------------------------------|------|-------|--------|---------------|-----|--------------------------------------------------------------------------------|-----------|---------|------------|-------|--------|--|--|--|--|--|--|
| <div></div> | Maßstab: 0 100 200 300 m | | | Maßstab: 1:5000 Format: DIN A3 | | | Projekt: Süddeutsche Erdgasleitung (SEL) Planfeststellungsabschnitt: II Abschnitt: Heidelberg-Grenzhof bis Hüffenhardt | | | | | | Titel: Anlage 10.2 Bestand und Konflikte Biotope / Pflanzen und Tiere | | | | | | | | | | | |
| | <div>Legende: — geplante SEL — Arbeitsstreifen / RLP (Rohrlagerplatz) — Stationsfläche mit Bezeichnung — Kreisgrenzen mit Bezeichnung — Flurgrenzen — Blattsschnitte</div> | | | Schutzstreifenbreite: 10m | | | | | | | | | | | | | | | | | | | | |
| | | | | Nenndruck: DP 100 Nennweite: DN 1000 | | | | | | | | | | | | | | | | | | | | |
| | | | | Material: Stahl | | | | | | | | | | | | | | | | | | | | |
| | | | Stationierung auf dem Blatt von/bis: -- | | | 04 | -- | -- | -- | -- | -- | | | | | | | | | | | | | |
| | | | Kreis | Stadt | Gemarkung | 03 | -- | -- | -- | -- | -- | PFA | Abschn. | Ersteller | Planart | Plannummer | Index | Status | | | | | | |
| | | | Rhein-Neckar-Kreis | Helmstadt-Bargen | Helmstadt | 02 | -- | -- | -- | -- | -- | | | | | | | | | | | | | |
| | | | Rhein-Neckar-Kreis | Neckarbischofsheim | Neckarbischofsheim | 01 | 12.05.'23 | MOP | NLI | BAV | Erste Fassung | 02 | 04 | 02 | UVP2 | 02100 | 01 | -- | | | | | | |
| | | | Rhein-Neckar-Kreis | Helmstadt-Bargen | Flinsbach | Ind. | Datum | Gez. | Gepr. | Freig. | Änderung | | | | | | | | | | | | | |







Geobasisdaten © Landesamt für Geoinformation und Landentwicklung Baden-Württemberg (www.lgl-bw.de).

| | | | | | | | | | | | | | | | | | | | | | |
|------------------------------------------------------------------------------------------------------------------------------------------------------------------------------------------------------------------------------------------------------------------------------------------------------------------------------------|-----------------------------------------------------------------------------------------------------------------------------------------------------------------------------------------------------------------------------------------------------------------------------------------------------------------------------------------------------------------------------------------------------------------------------------------------------------------------------------------------------------------------------------------------------------------------------------------------------------------------------------------------------------------------------------------------------------------------------------------------------------------------------------------------------------------------------------------------------------------------------------------|------------------------------------------------------------------------------------------------------------------------------------------------------------------------------------------------------------|-------------------------------------------------------------------------------------------------------------------------------------------|-------|------|-------|--------|----------|----------------------------------------------------------------------------------------------|----|----|------|-------|----|----|----|-----------|-----|-----|-----|---------------|
| <div><div>DMT Engineering Surveying</div><div></div><div></div></div> | <div>Maßstab: 0100200300 m</div> <div></div> <div>Legende:<div><div>geplante SEL</div><div>Arbeitsstreifen / RLP (Rohrlagerplatz)</div><div>Stationsfläche mit Bezeichnung</div><div>Kreisgrenzen mit Bezeichnung</div><div>Flurgrenzen</div><div>Blattschnitte</div></div></div> | <div>Maßstab: 1:5000Format: DIN A3</div> <div>Schutzstreifenbreite: 10m</div> <div>Nenndruck: DP 100Nennweite: DN 1000</div> <div>Material: Stahl</div> <div>Stationierung auf dem Blatt von/bis: --</div> | <div>Projekt: Süddeutsche Erdgasleitung (SEL) Planfeststellungsabschnitt: II Abschnitt: Heidelberg-Grenzhof bis Hüffenhardt</div> | | | | | | <div>Titel: Anlage 10.2 Bestand und Konflikte Biotope / Pflanzen und Tiere</div> | | | | | | | | | | | | |
| | | KreisStadtGemarkung | | | | | | | | | | | | | | 04 | -- | -- | -- | -- | -- |
| | | Rhein-Neckar-KreisHelmstadt-BargenHelmstadt | | | | | | | | | | | | | | 03 | -- | -- | -- | -- | -- |
| | | Rhein-Neckar-KreisHelmstadt-BargenFlinsbach | | | | | | | | | | | | | | 02 | -- | -- | -- | -- | -- |
| | | -- -- -- | | | | | | | | | | | | | | 01 | 12.05.'23 | MOP | NLI | BAV | Erste Fassung |
| | | | Ind. | Datum | Gez. | Gepr. | Freig. | Änderung | 02 | 04 | 02 | UVP2 | 02200 | 01 | -- | | | | | | |




Geobasisdaten © Landesamt für Geoinformation und Landentwicklung Baden-Württemberg (www.lgl-bw.de)

| | | | | | | | | | | | | | | | | | | |
|----------------------------------------------------------------------------------------------------------------------------------------------------------------------------------------------------------------------------------------------------------------------------------------------------------------------------------------------------------------------------------------------------------------------------------------------------------------------------------------------------------------------------|----------------------------------------------------------------------------------------------------------------------------------------------------------------------------------------------------------------------------------------------------------------------------------------------------------------------------------------------------------------|-------------------------------------|--|-----------|------------------------------------------------------------------------------------------------------------------------------|------|-----------|------|-------|--------|--------------------------------------------------------------------------------|-----|---------|-----------|---------|------------|-------|--------|
| <div><div>terrannets bw</div></div> <div><div>DMT Engineering Surveying</div></div> <div><div>DREES & SOMMER</div></div> <div><div>bosch & partner</div></div> | <div>Maßstab: 0100200300 m</div> <div><div></div></div> <div>Legende:<div><div><div></div>geplante SEL</div><div><div></div>Arbeitsstreifen / RLP (Rohrlagerplatz)</div><div><div></div>Stationsfläche mit Bezeichnung</div><div><div></div>Kreisgrenzen mit Bezeichnung</div><div><div></div>Flurgrenzen</div><div><div></div>Blattschnitte</div></div></div> | Maßstab: 1:5000Format: DIN A3 | | | Projekt: Süddeutsche Erdgasleitung (SEL) Planfeststellungsabschnitt: II Abschnitt: Heidelberg-Grenzhof bis Hüffenhardt | | | | | | Titel: Anlage 10.2 Bestand und Konflikte Biotope / Pflanzen und Tiere | | | | | | | |
| | | Schutzstreifenbreite: 10m | | | | | | | | | | | | | | | | |
| | | Nenndruck: DP 100Nennweite: DN 1000 | | | | | | | | | | | | | | | | |
| | | Material: Stahl | | | Stationierung auf dem Blatt von/bis: -- | | | | | | | | | | | | | |
| Kreis | | Stadt | | Gemarkung | | 04 | -- | -- | -- | -- | -- | | | | | | | |
| Rhein-Neckar-Kreis | | Helmstadt-Bargen | | Helmstadt | | 03 | -- | -- | -- | -- | -- | | | | | | | |
| Rhein-Neckar-Kreis | | Helmstadt-Bargen | | Bargen | | 02 | -- | -- | -- | -- | -- | PFA | Abschn. | Ersteller | Planart | Plannummer | Index | Status |
| -- | | -- | | -- | | 01 | 12.05.'23 | MOP | NLI | BAV | Erste Fassung | 02 | 04 | 02 | UVP2 | 02300 | 01 | -- |
| | | | | | | Ind. | Datum | Gez. | Gepr. | Freig. | Änderung | | | | | | | |



Maßstab: 0 100 200 300 m



Legende:

- geplante SEL
- Arbeitsstreifen / RLP (Rohrlagerplatz)
- Stationsfläche mit Bezeichnung
- Kreisgrenzen mit Bezeichnung
- Flurgrenzen
- Blattschnitte

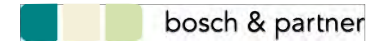


| Maßstab: 1:5000 | Format: DIN A3 | |
|-----------------------------------------|--------------------|---------------|
| Schutzstreifenbreite: | 10m | |
| Nenndruck: DP 100 | Nennweite: DN 1000 | |
| Material: Stahl | | |
| Stationierung auf dem Blatt von/bis: -- | | |
| Kreis | Stadt | Gemarkung |
| Rhein-Neckar-Kreis | Helmstadt-Bargen | Bargen |
| Neckar-Odenwald-Kreis | Hüffenhardt | Kälberthausen |
| -- | -- | -- |

| | | | | | |
|------------------------------------------------------------------------------------------------------------------------------|-----------|------|-------|--------|---------------|
| Projekt: Süddeutsche Erdgasleitung (SEL) Planfeststellungsabschnitt: II Abschnitt: Heidelberg-Grenzhof bis Hüffenhardt | | | | | |
| 04 | -- | -- | -- | -- | -- |
| 03 | -- | -- | -- | -- | -- |
| 02 | -- | -- | -- | -- | -- |
| 01 | 12.05.'23 | MOP | NLI | BAV | Erste Fassung |
| Ind. | Datum | Gez. | Geor. | Freig. | Änderung |

| | | | | | | |
|----------------------------------------------------------------------------------------------------------|---------|-----------|---------|------------|-------|--------|
| <p>Titel:</p> <p>Anlage 10.2</p> <p>Bestand und Konflikte</p> <p>Biotope / Pflanzen und Tiere</p> | | | | | | |
| PFA | Abschn. | Ersteller | Planart | Plannummer | Index | Status |
| 02 | 04 | 02 | UVP2 | 02400 | 01 | -- |



Geobasisdaten © Landesamt für Geoinformation und Landentwicklung Baden-Württemberg (www.lgl-bw.de).



Maßstab: 0 100 200 300 m

Legende:

- geplante SEL
- Arbeitsstreifen / RLP (Rohrlagerplatz)
- Stationsfläche mit Bezeichnung
- Kreisgrenzen mit Bezeichnung
- Flurgrenzen
- Blattschnitte

Maßstab: 1:5000 Format: DIN A3

Schutzstreifenbreite: 10m

Nenndruck: DP 100 Nennweite: DN 1000

Material: Stahl

Stationierung auf dem Blatt von/bis: --

| Kreis | Stadt | Gemarkung |
|-----------------------|------------------|----------------|
| Rhein-Neckar-Kreis | Helmstadt-Bargen | Bargen |
| Neckar-Odenwald-Kreis | Hüffenhardt | Kälbertshausen |
| Neckar-Odenwald-Kreis | Hüffenhardt | Hüffenhardt |

Projekt: Süddeutsche Erdgasleitung (SEL)
Planfeststellungsabschnitt: II
Abschnitt: Heidelberg-Grenzhof bis Hüffenhardt

| | | | | | |
|------|-----------|------|-------|--------|---------------|
| 04 | -- | -- | -- | -- | -- |
| 03 | -- | -- | -- | -- | -- |
| 02 | -- | -- | -- | -- | -- |
| 01 | 12.05.'23 | MOP | NLI | BAV | Erste Fassung |
| Ind. | Datum | Gez. | Gepr. | Freig. | Änderung |

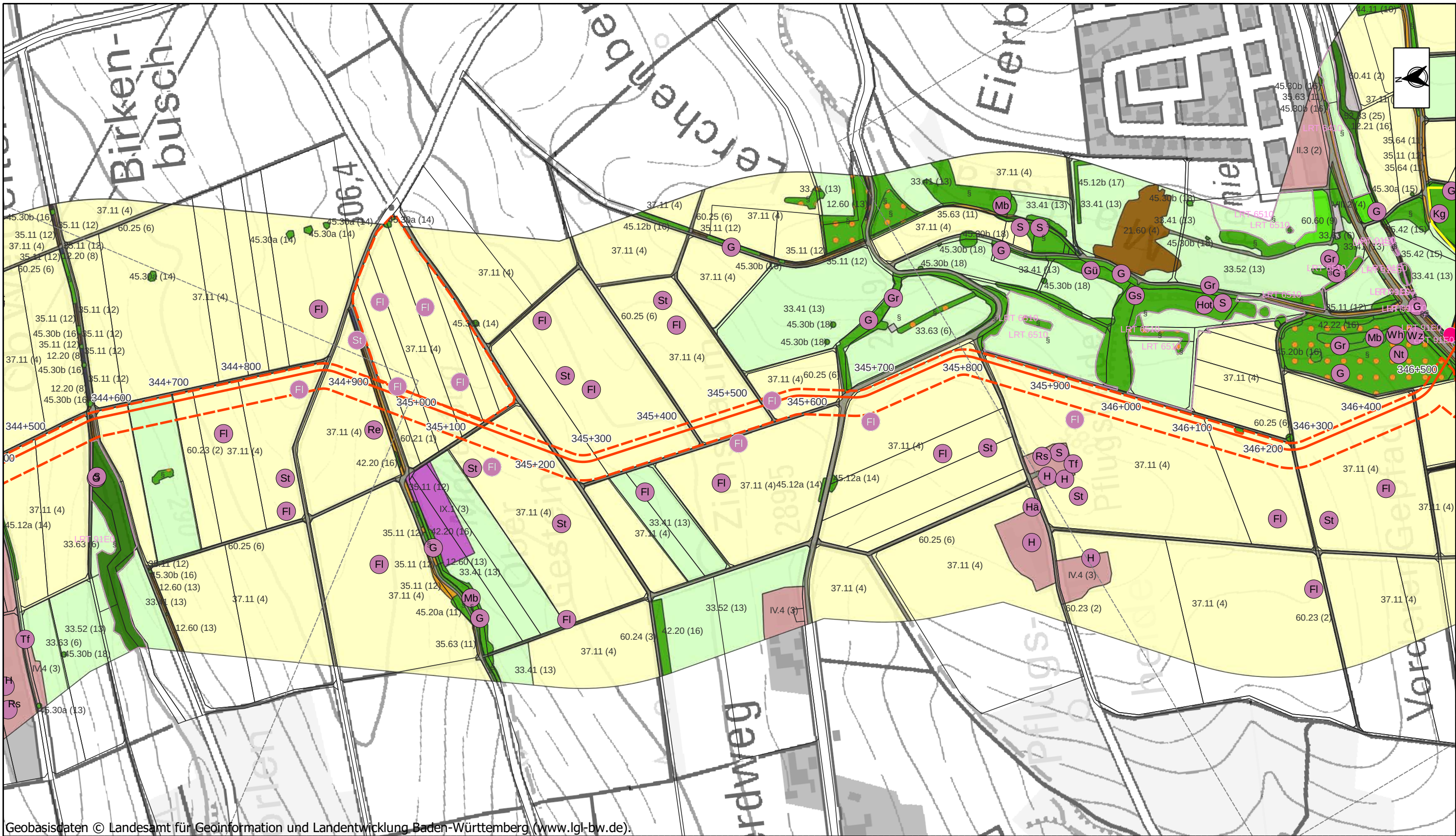
Titel:

Anlage 10.2












Bestand und Konflikte

Biotope / Pflanzen und Tiere

| PFA | Abschn. | Ersteller | Planart | Plannummer | Index | Status |
|-----|---------|-----------|---------|------------|-------|--------|
| 02 | 04 | 02 | UVP2 | 02500 | 01 | -- |



Geobasisdaten © Landesamt für Geoinformation und Landentwicklung Baden-Württemberg (www.lgl-bw.de).

| | | | | | | | | | | | | | | | |
|----------------------------------------------------------------------------------------------------------------------------------------------------------------------------------------------------------------------------------------------------------------------------------------------------------------------------------------------------------------------------------------------------------------------------------------------------------------------------------------------------------------------------------|---------------------------------------------------------------------------------------------------------------------------------------------------------------------------------------------------------------------------------------------------------------------------------------------------------------------------------------------------------------------------------------------------------------------------------------------------------------------------------------------------------------------------------------------------------------------------------------------------------------------------------------------------------------------------------------------------------------------------------------------------------------------------------------------------------------------------------------------------------------------------------------------------|-------------------------------------|------|------------------------------------------------------------------------------------------------------------------------------|------|-------|--------|---------------|----|--------------------------------------------------------------------------------|----|------|-------|----|----|
| <div><div>terranets bw</div></div> <div><div>DMT Engineering Surveying</div></div> <div><div>DREES & SOMMER</div></div> <div><div>bosch & partner</div></div> | <div>Maßstab: 0100200300 m</div> <div></div> <div>Legende:<div><div>geplante SEL</div><div>Arbeitsstreifen / RLP (Rohrlagerplatz)</div><div>Stationsfläche mit Vegetations-Bezeichnung</div><div>Kreiszonen mit Bezeichnung</div><div>Flurgrenzen</div><div>Blattschnitte</div></div></div> | Maßstab: 1:5000Format: DIN A3 | | Projekt: Süddeutsche Erdgasleitung (SEL) Planfeststellungsabschnitt: II Abschnitt: Heidelberg-Grenzhof bis Hüffenhardt | | | | | | Titel: Anlage 10.2 Bestand und Konflikte Biotope / Pflanzen und Tiere | | | | | |
| | | Schutzstreifenbreite: 10m | | | | | | | | | | | | | |
| | | Nenndruck: DP 100Nennweite: DN 1000 | | | | | | | | | | | | | |
| | | Material: Stahl | | Stationierung auf dem Blatt von/bis: -- | | | | | | | | | | | |
| Kreis | Stadt | Gemarkung | 03 | -- | -- | -- | -- | -- | | | | | | | |
| Neckar-Odenwald-Kreis | Hüffenhardt | Hüffenhardt | 02 | -- | -- | -- | -- | -- | | | | | | | |
| -- | -- | -- | 01 | 12.05.'23 | MOP | NLI | BAV | Erste Fassung | | | | | | | |
| -- | -- | -- | Ind. | Datum | Gez. | Gepr. | Freig. | Änderung | | | | | | | |
| | | | | | | | | | 02 | 04 | 02 | UVP2 | 02600 | 01 | -- |



Geobasisdaten © Landesamt für Geoinformation und Landentwicklung Baden-Württemberg (www.lgl-bw.de).

| | |
|---------------------------------------------------------|-----------------------------------------------------------------------------------------------------------------------------------------------------------------------------------------------------------------------------------------------------------------------------------------------------------------------------------------|
| <div><div></div><div></div><div></div><div></div></div> | <div>Maßstab: 0100200300 m</div> <div><div>Legende:</div><div><div></div>geplante SEL</div><div><div></div>Arbeitsstreifen / RLP (Rohrlagerplatz)</div><div><div></div>Stationsfläche mit Bezeichnung</div><div><div></div>Kreisgrenzen mit Bezeichnung</div><div><div></div>Flurgrenzen</div><div><div></div>Blattschnitte</div></div> |
|---------------------------------------------------------|-----------------------------------------------------------------------------------------------------------------------------------------------------------------------------------------------------------------------------------------------------------------------------------------------------------------------------------------|