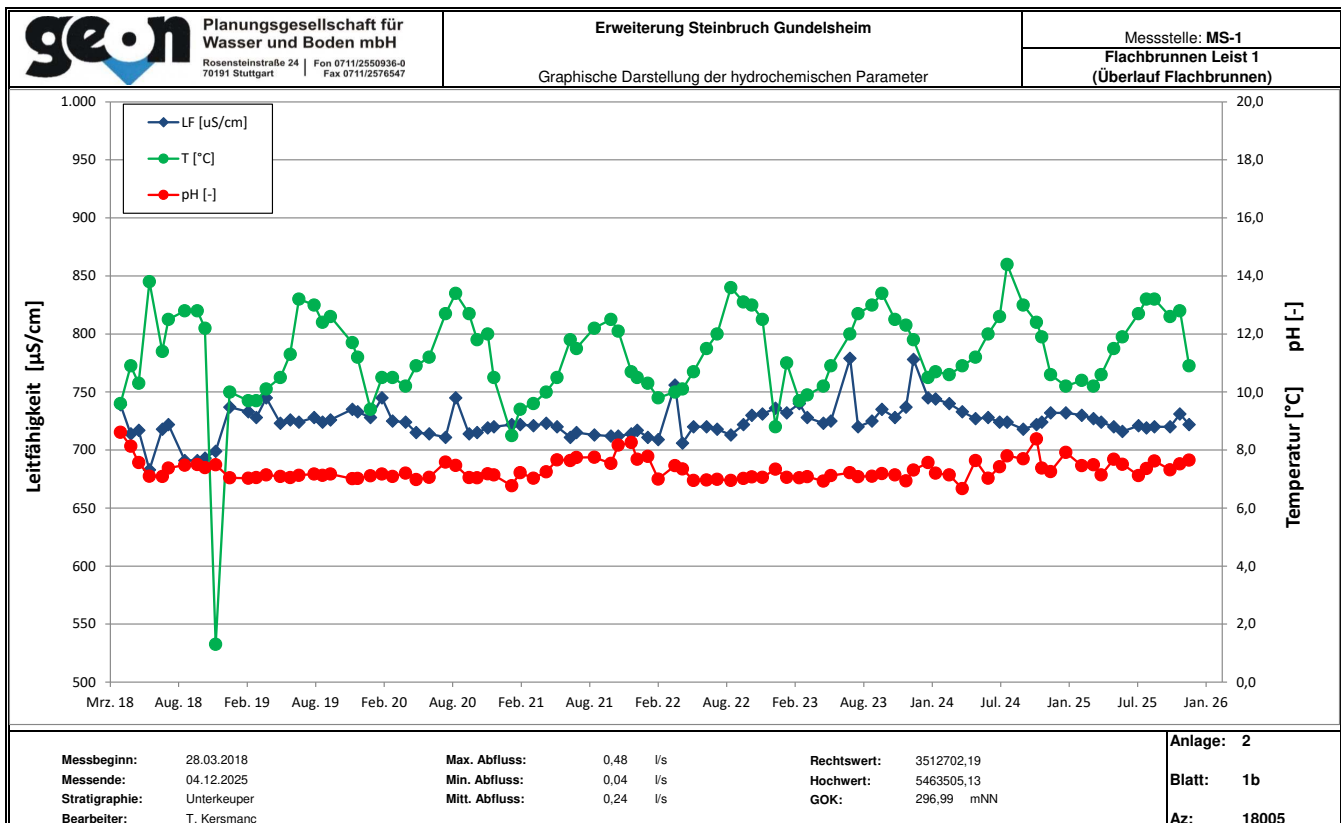
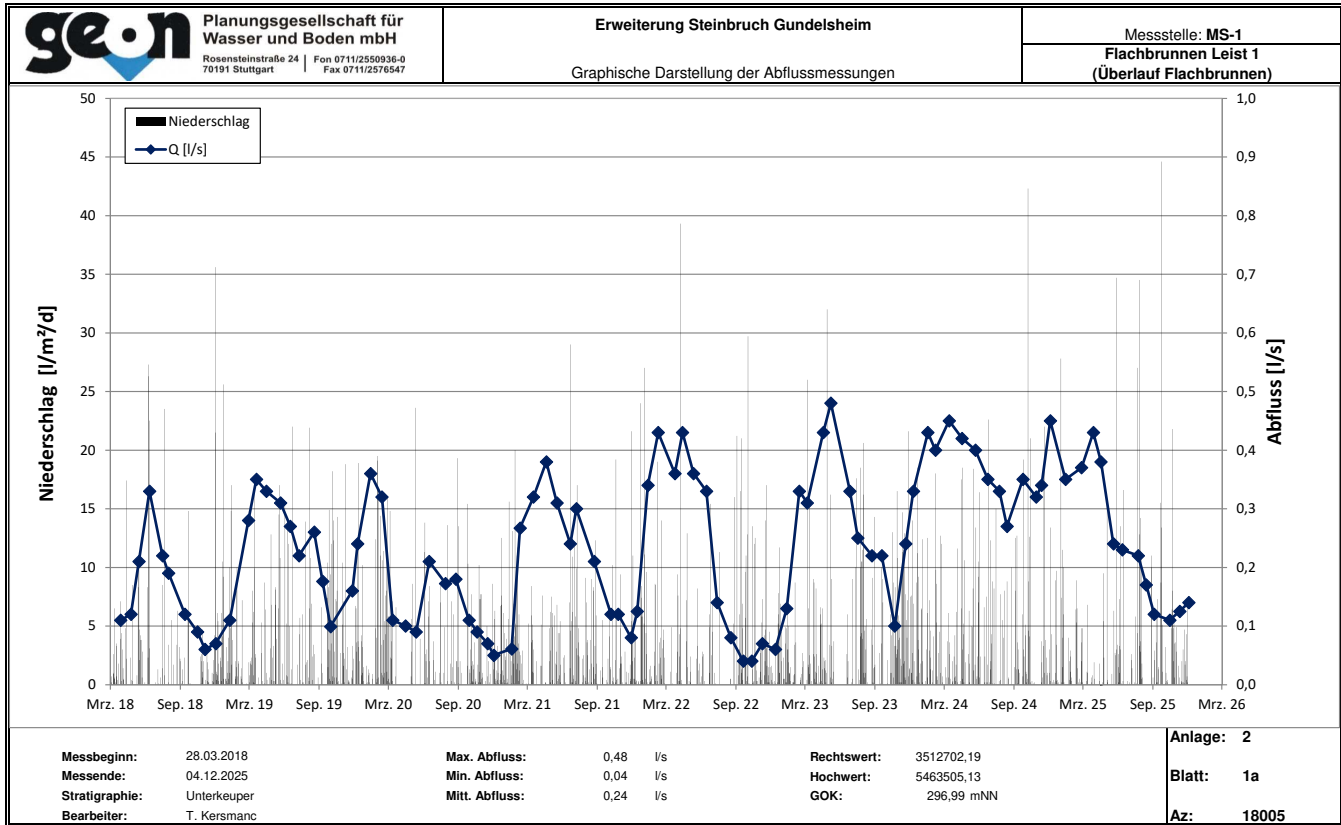
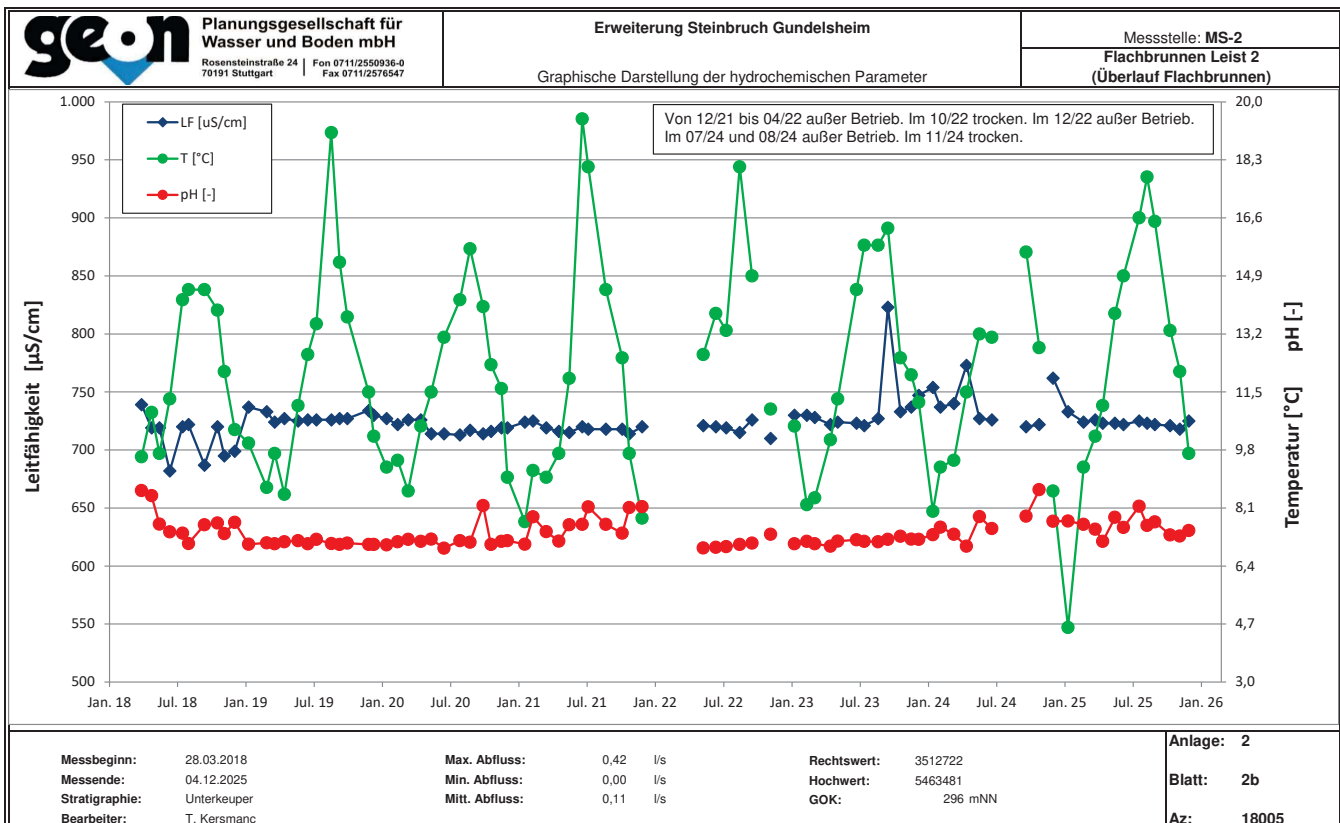
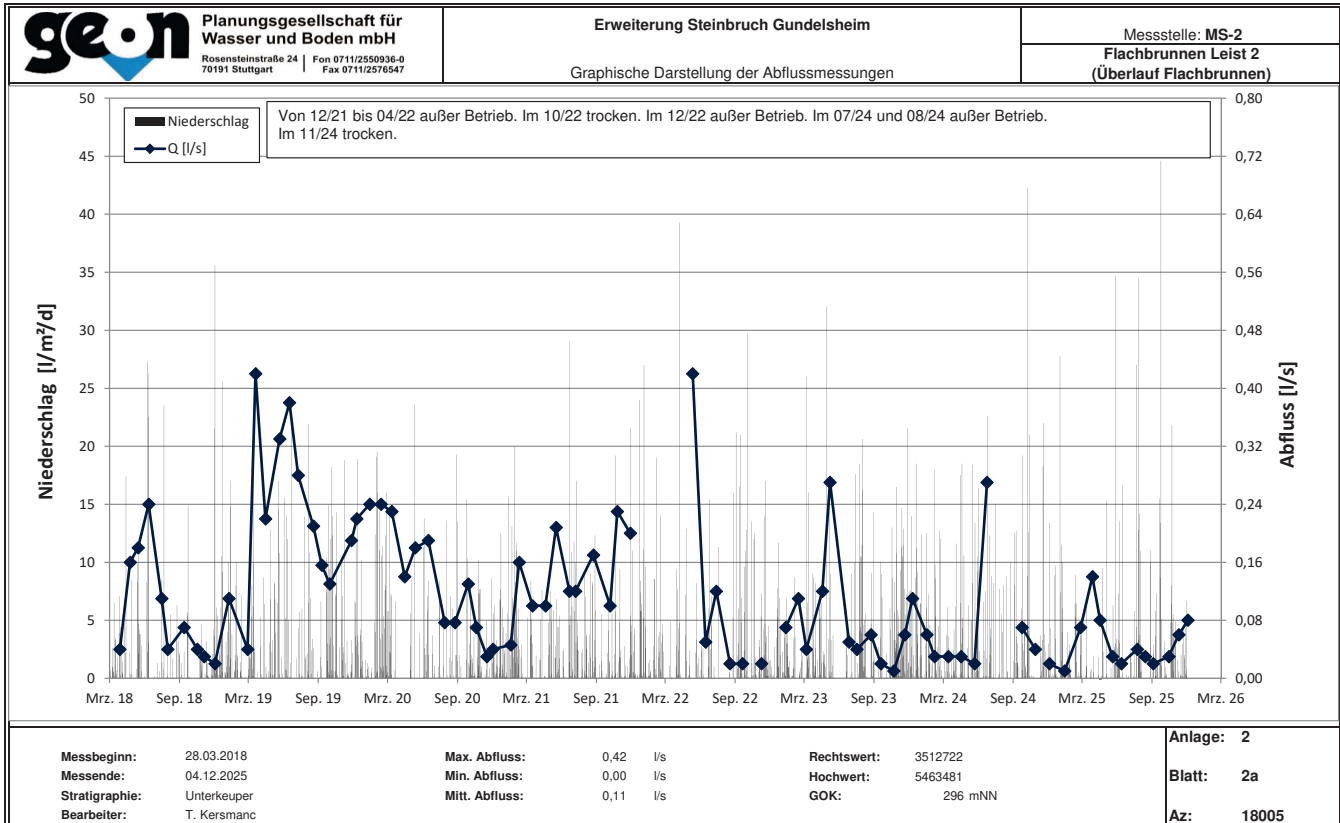
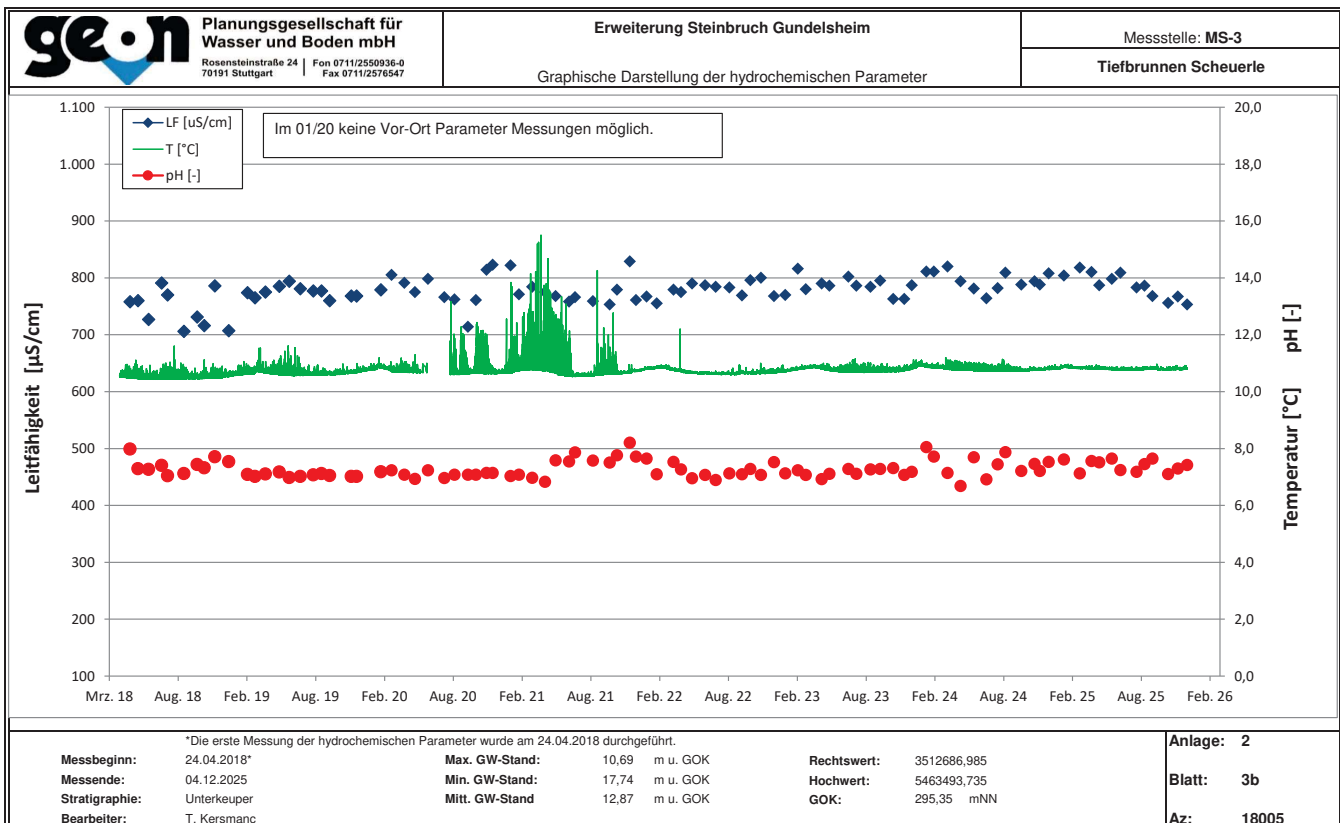
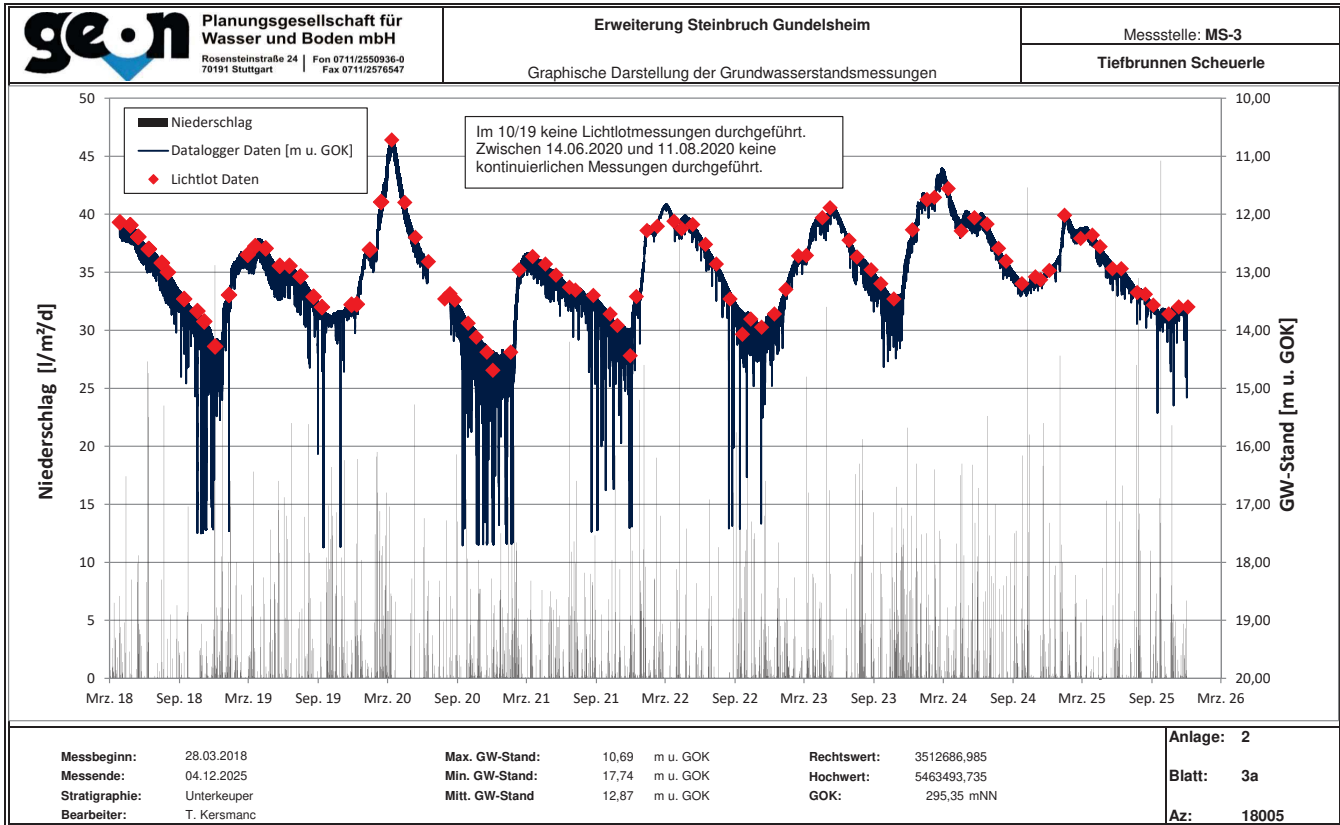


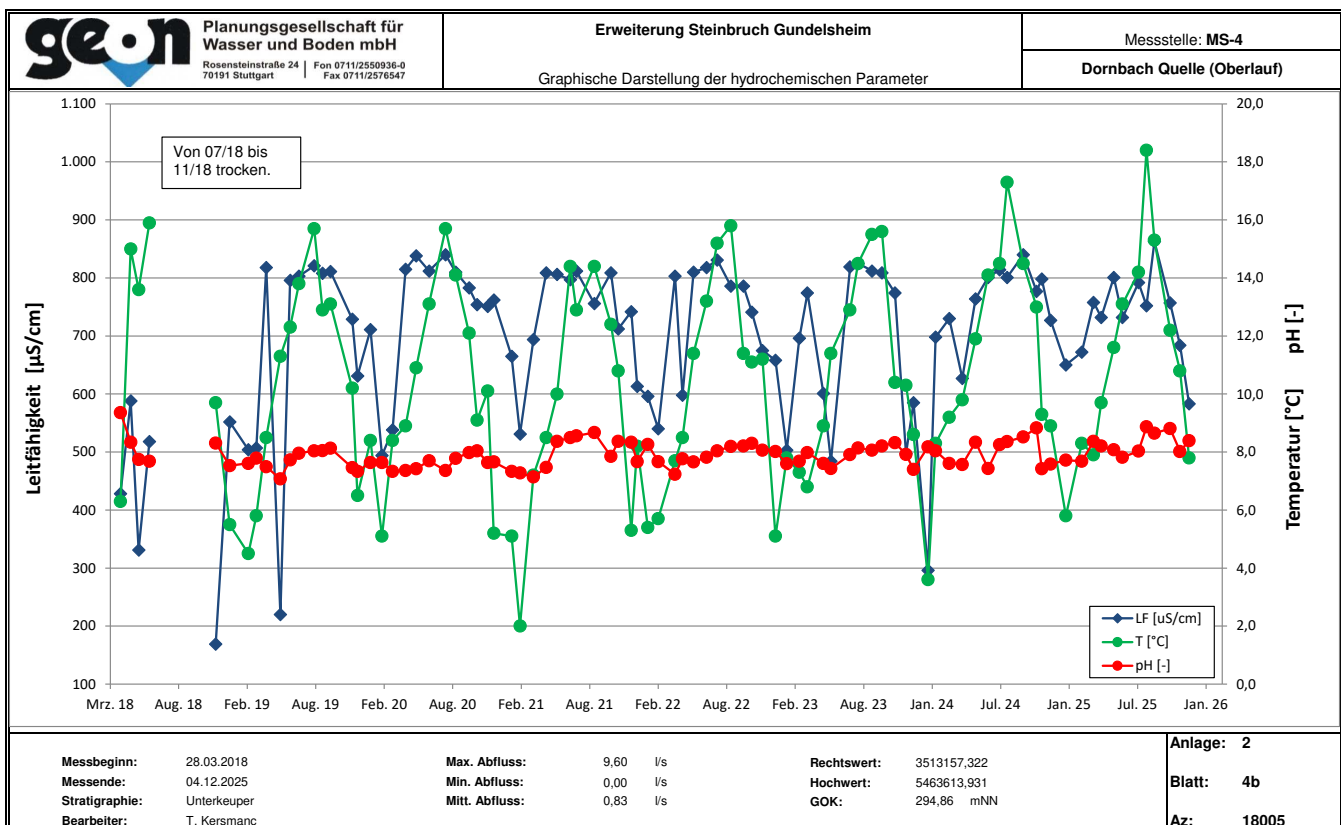
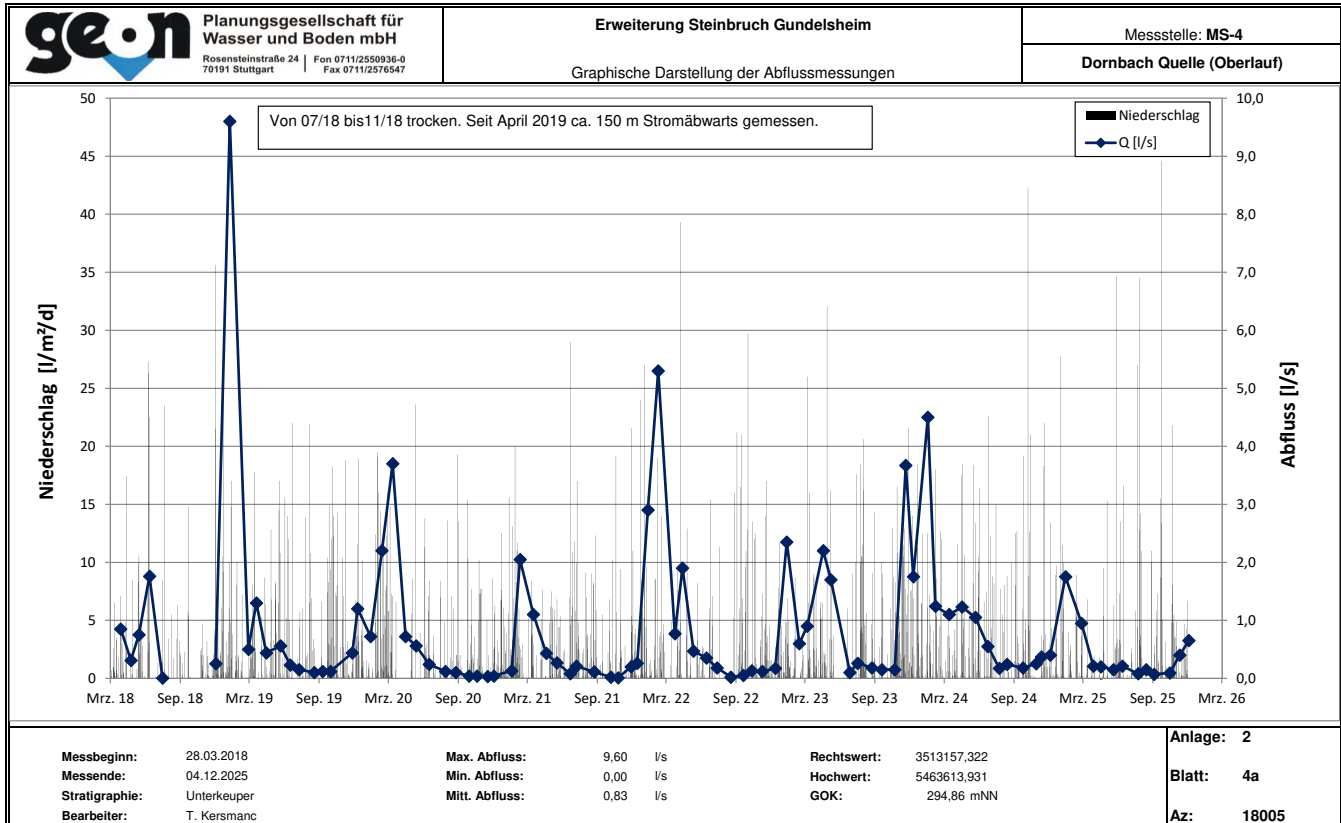
# **Anlage 2**

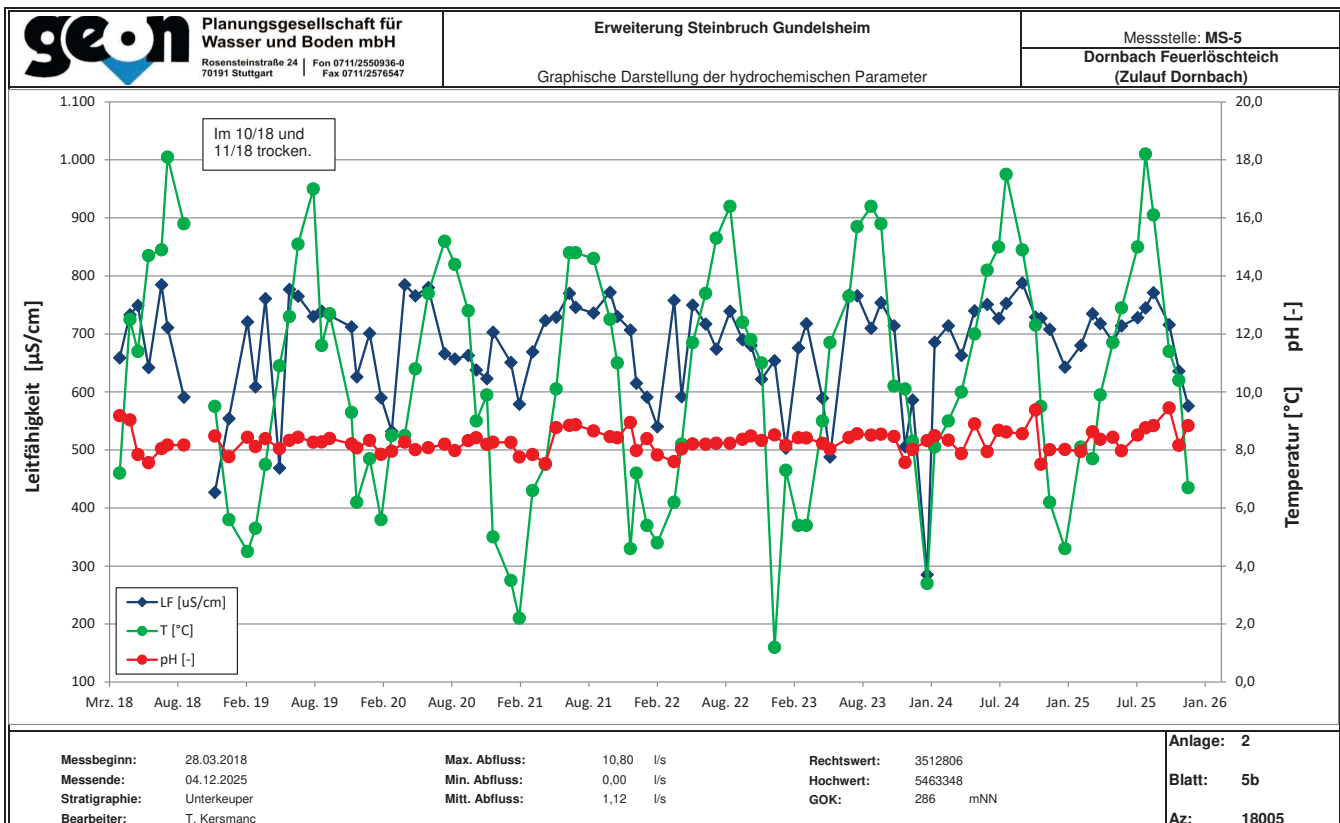
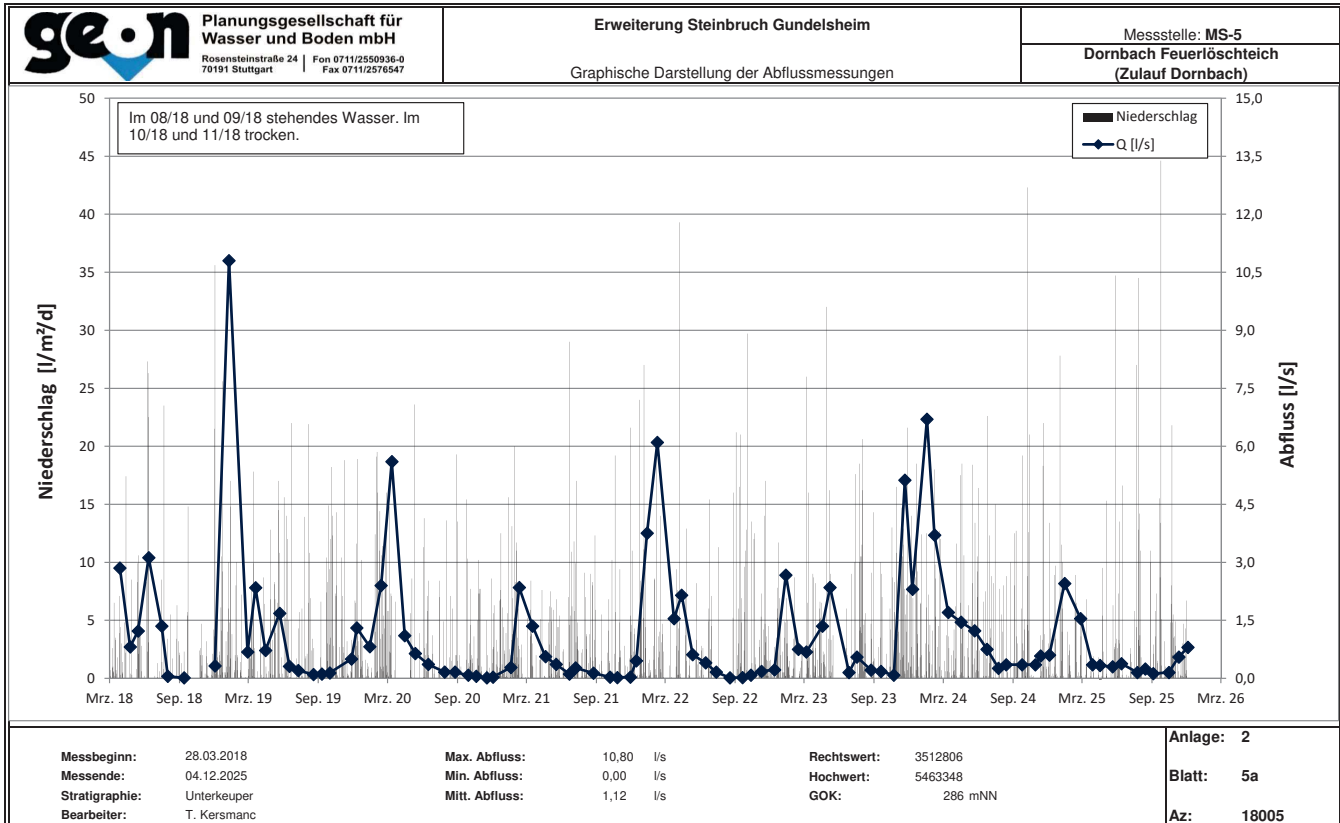
## **Ganglinien mit hydrochemischen Parametern**

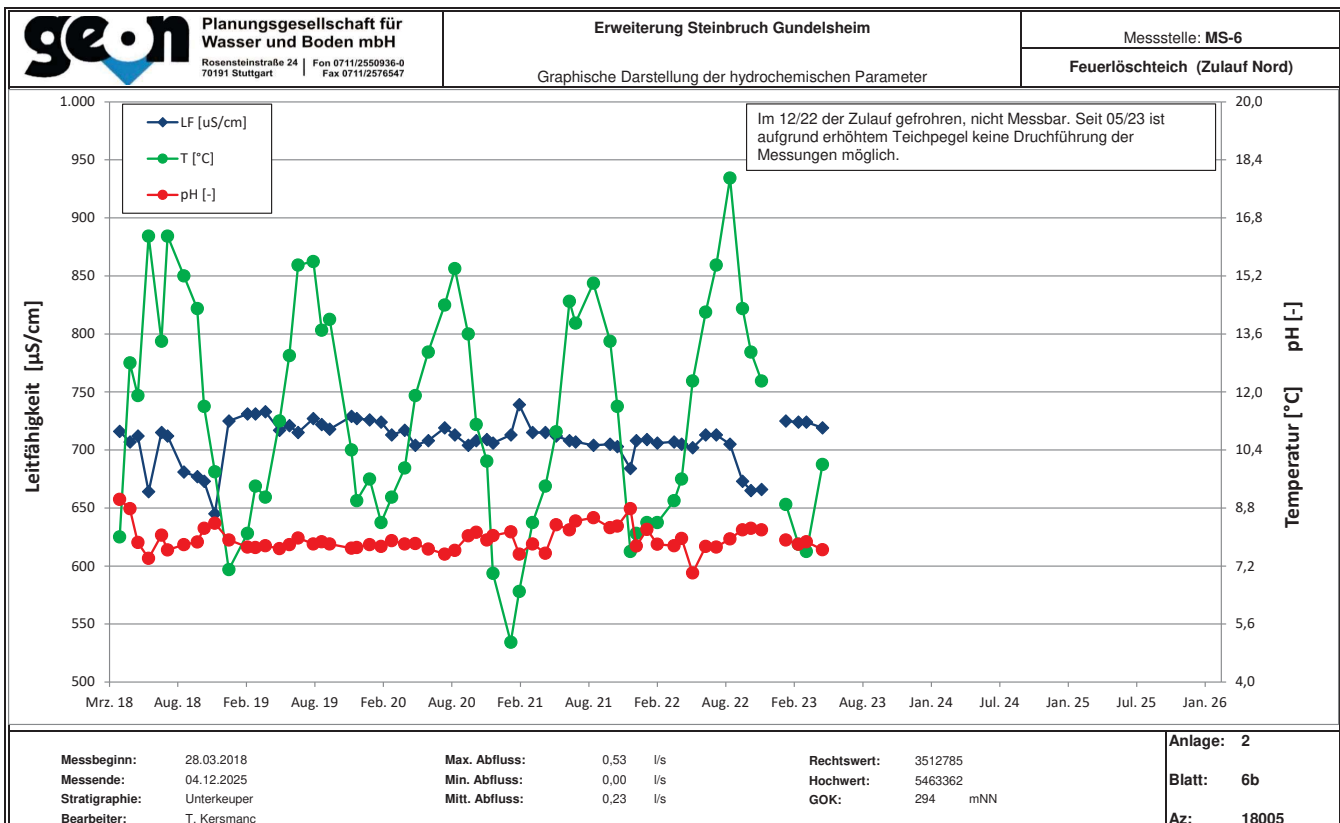
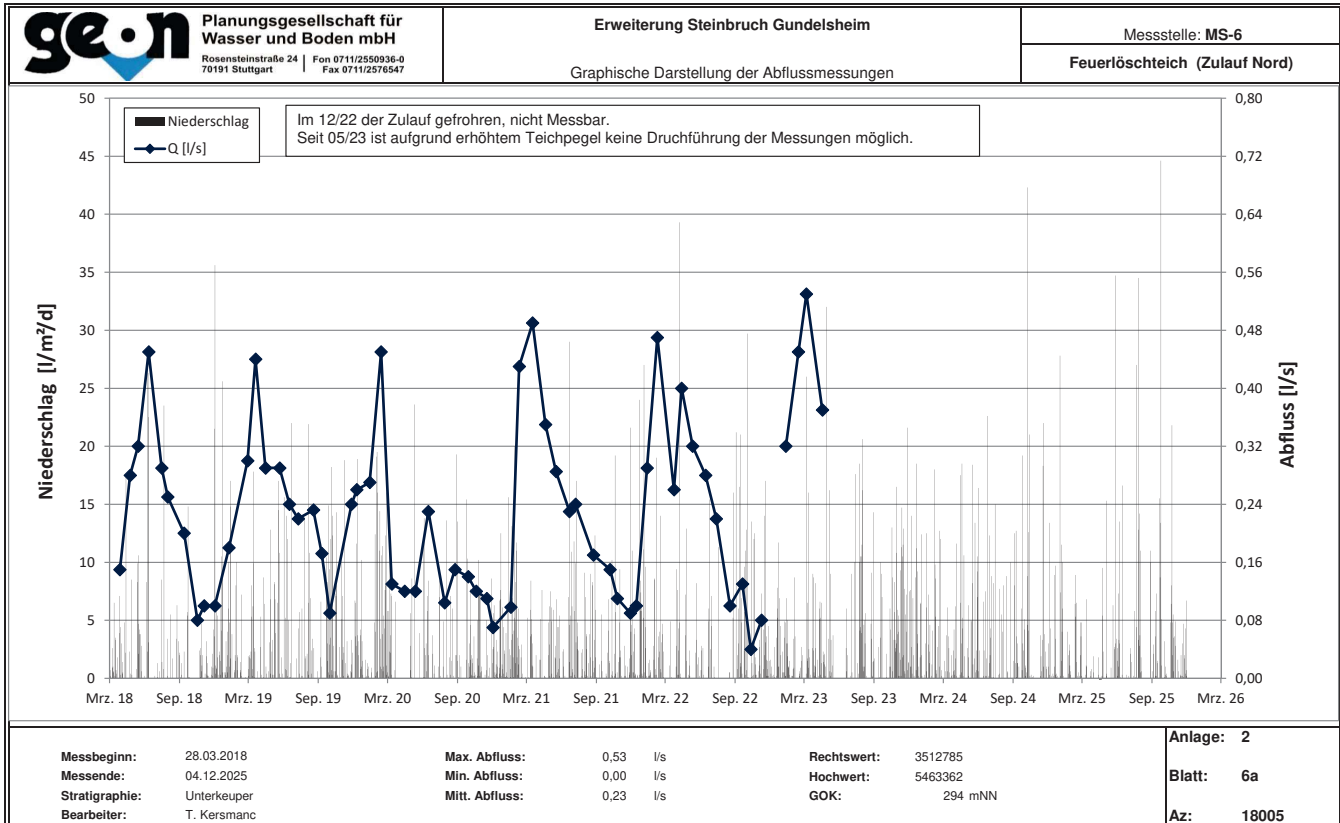


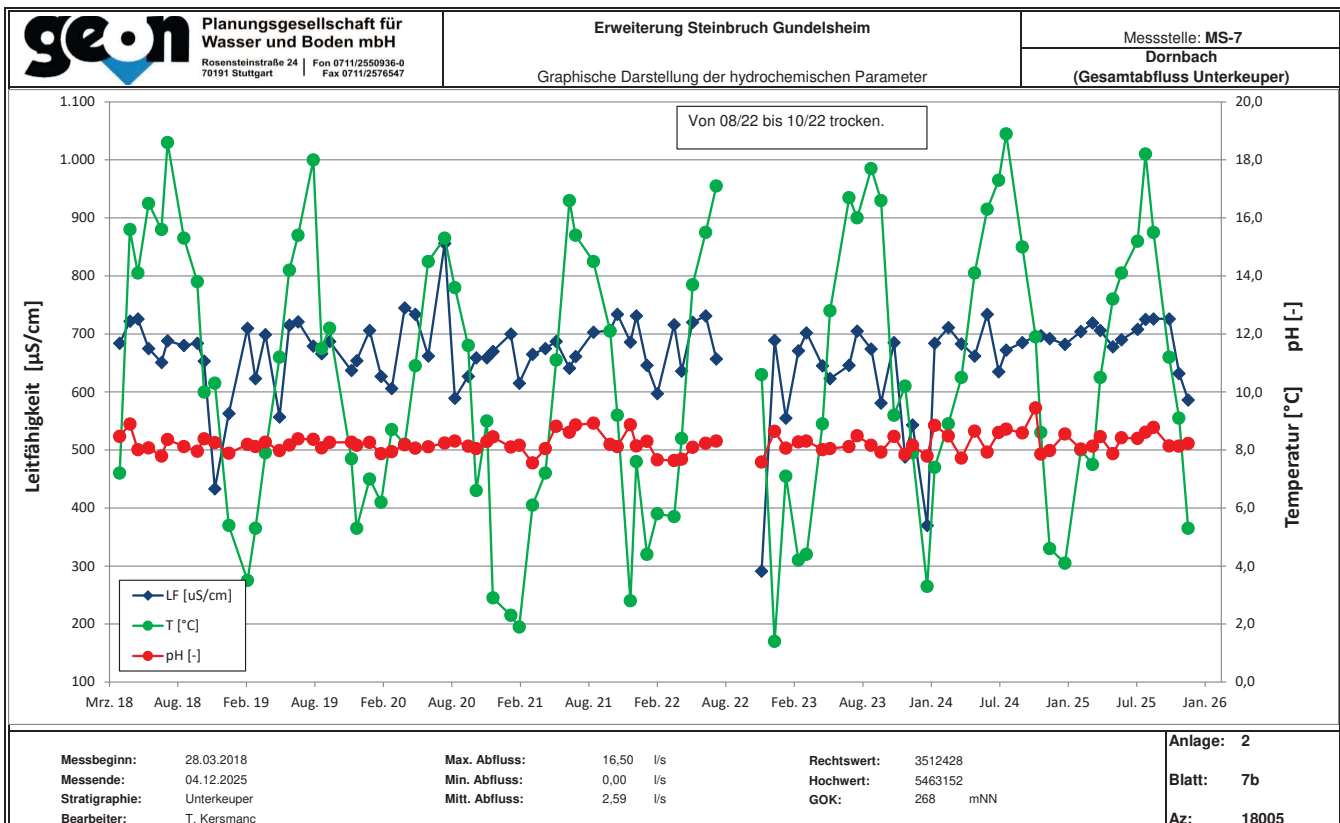
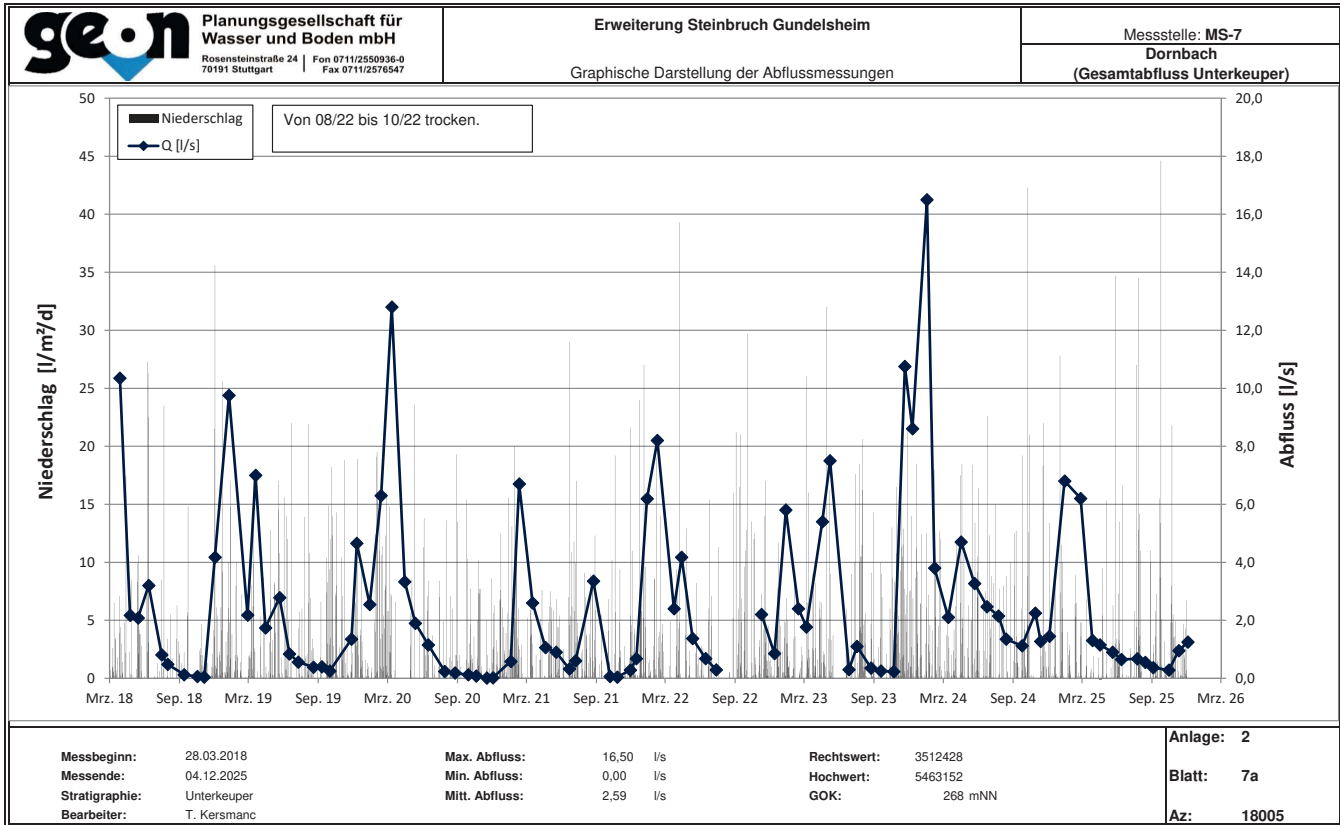


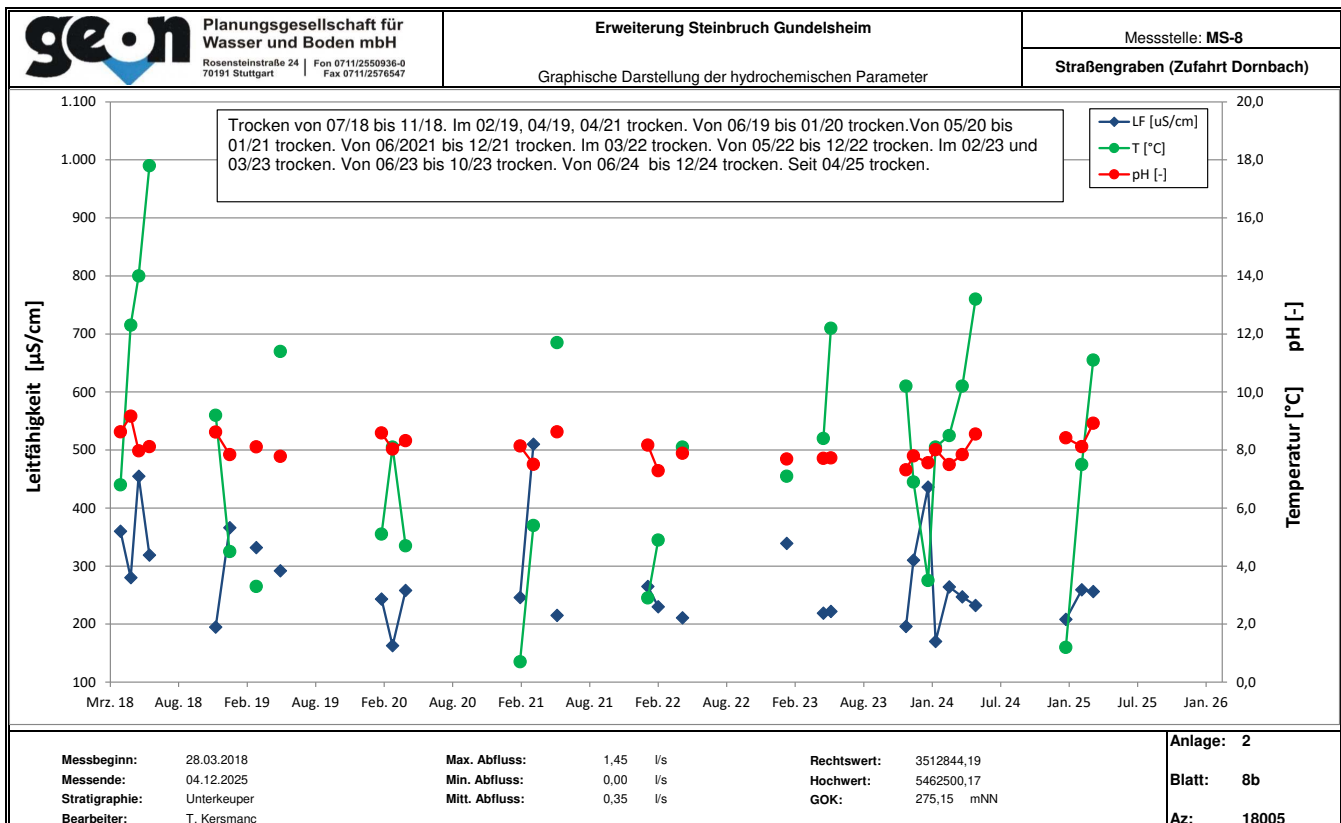
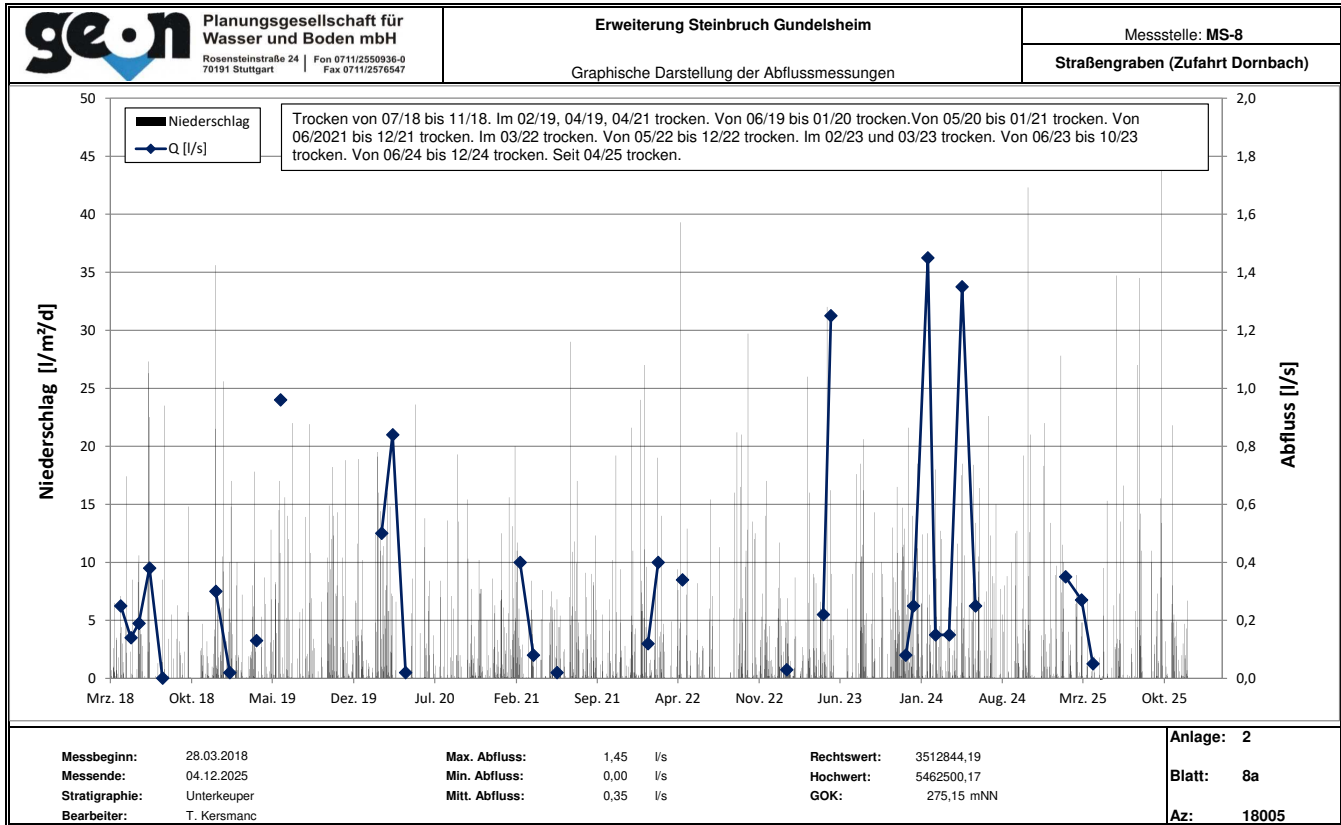


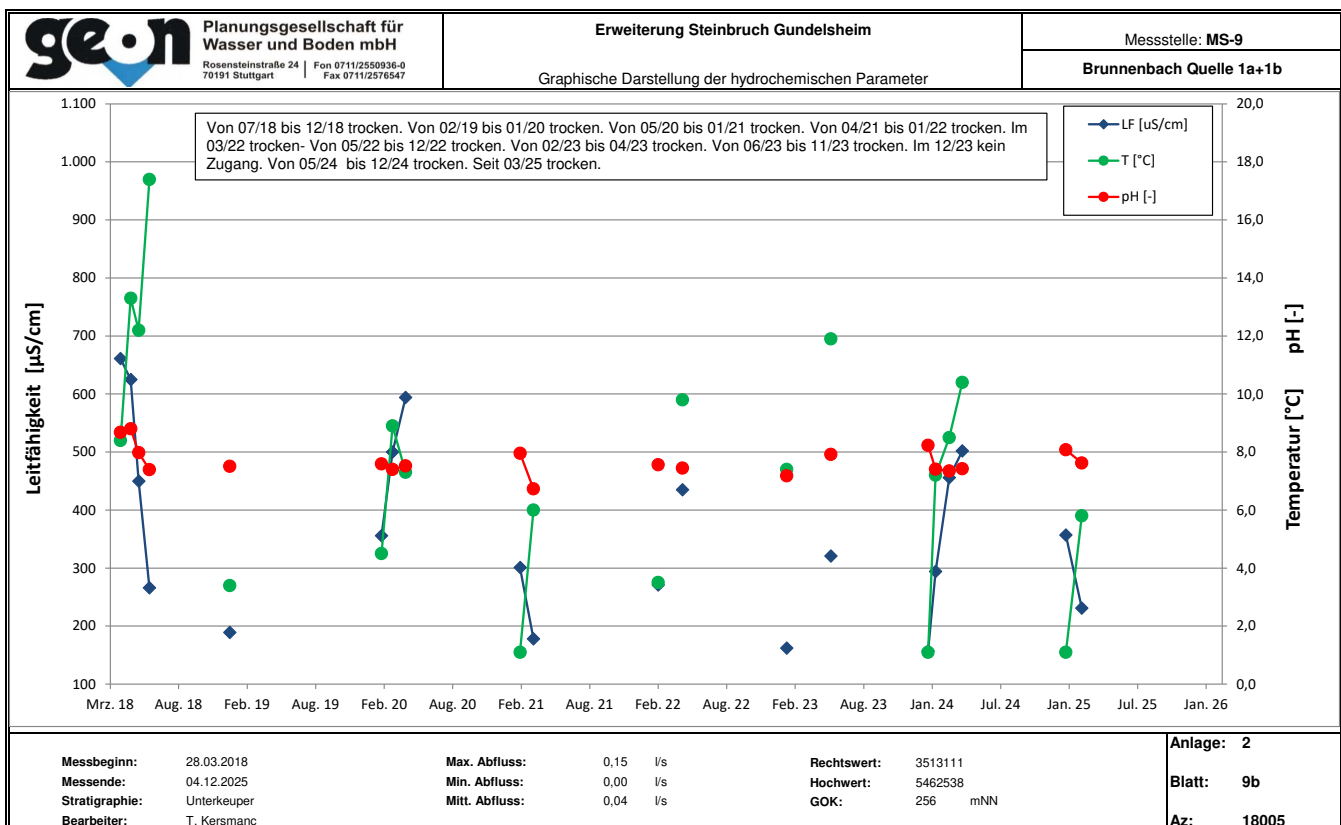
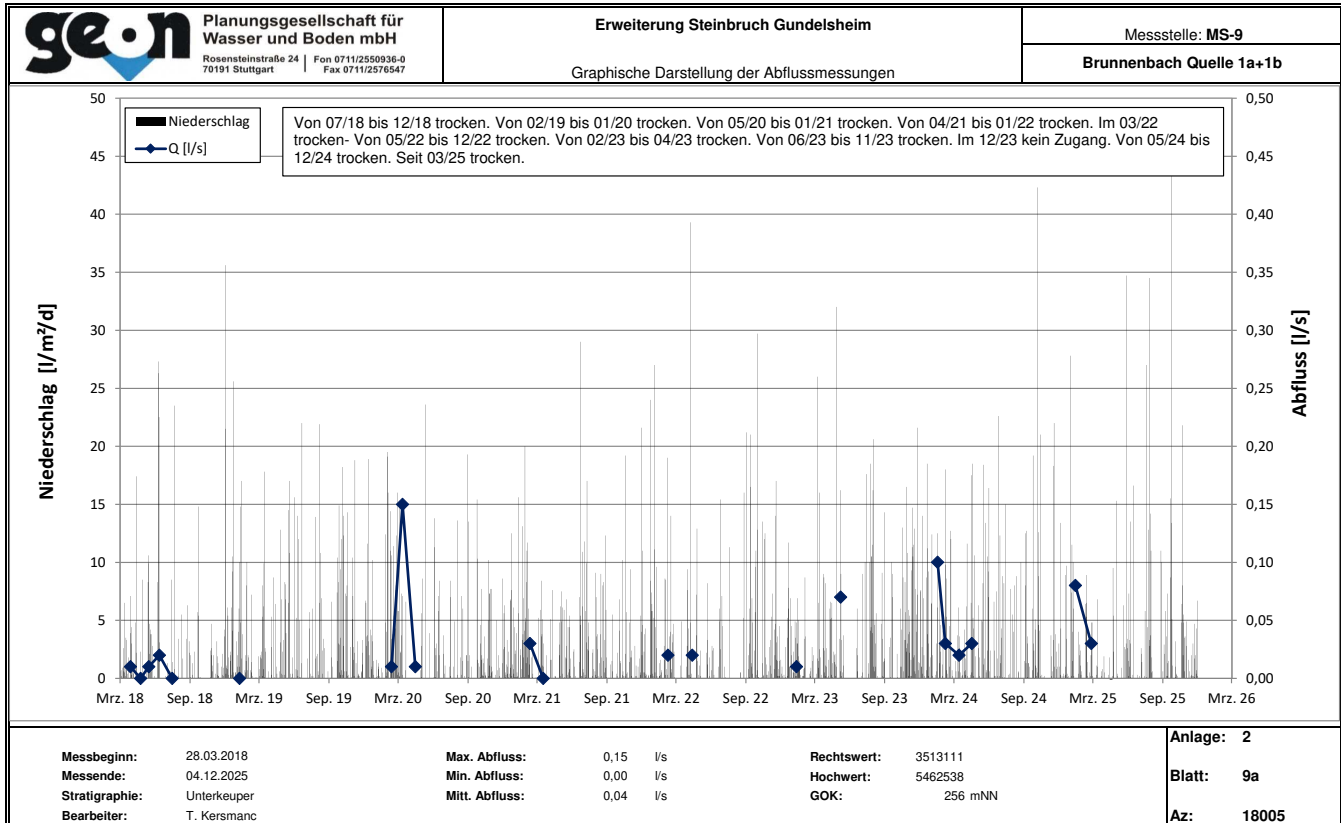


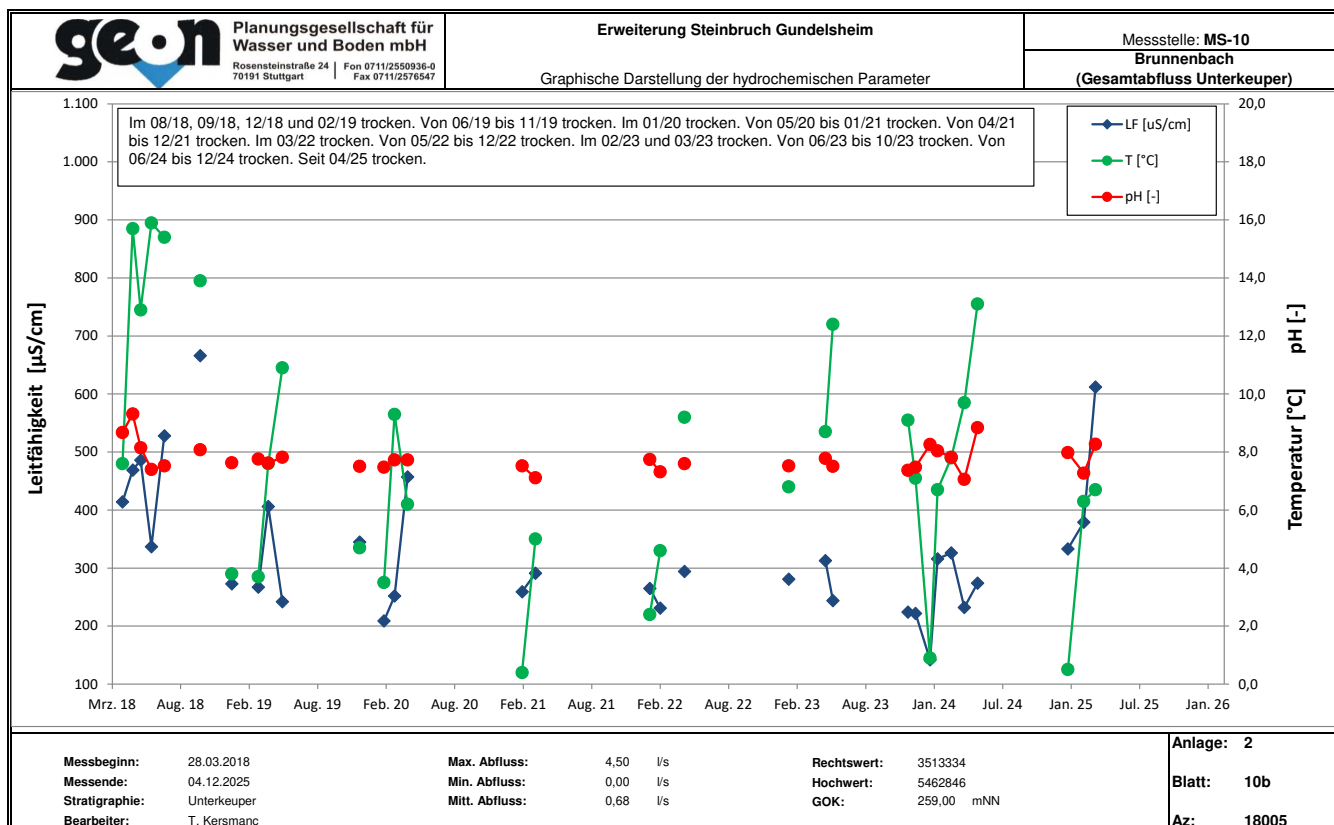
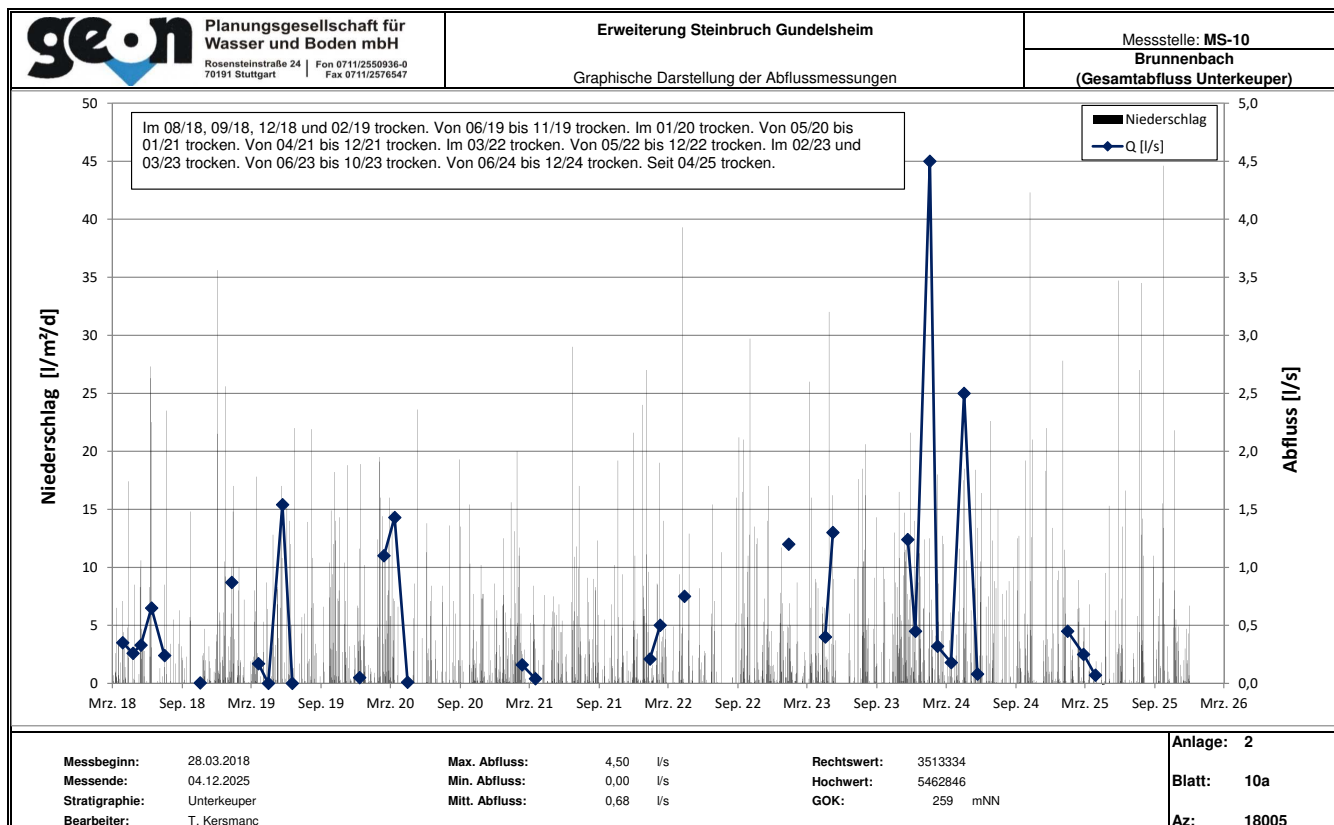


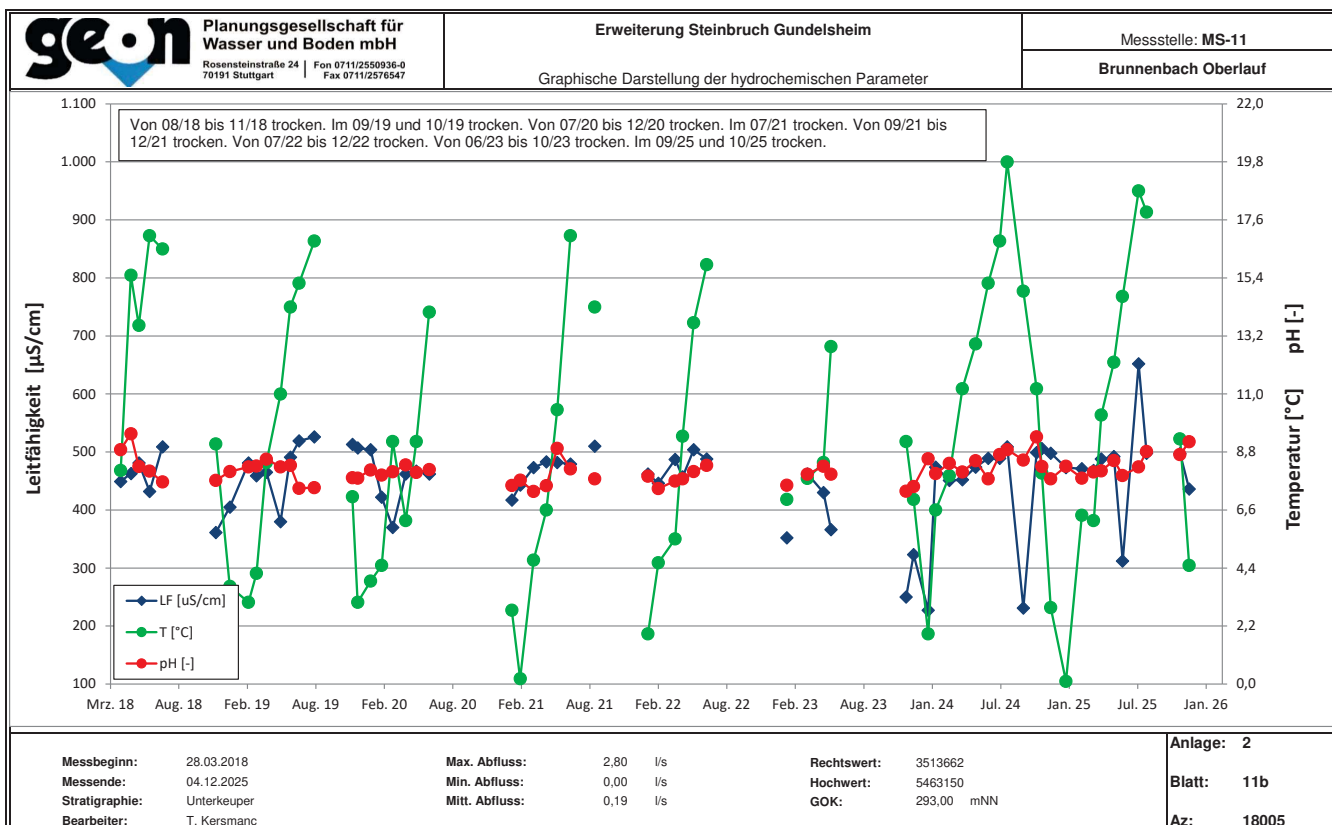
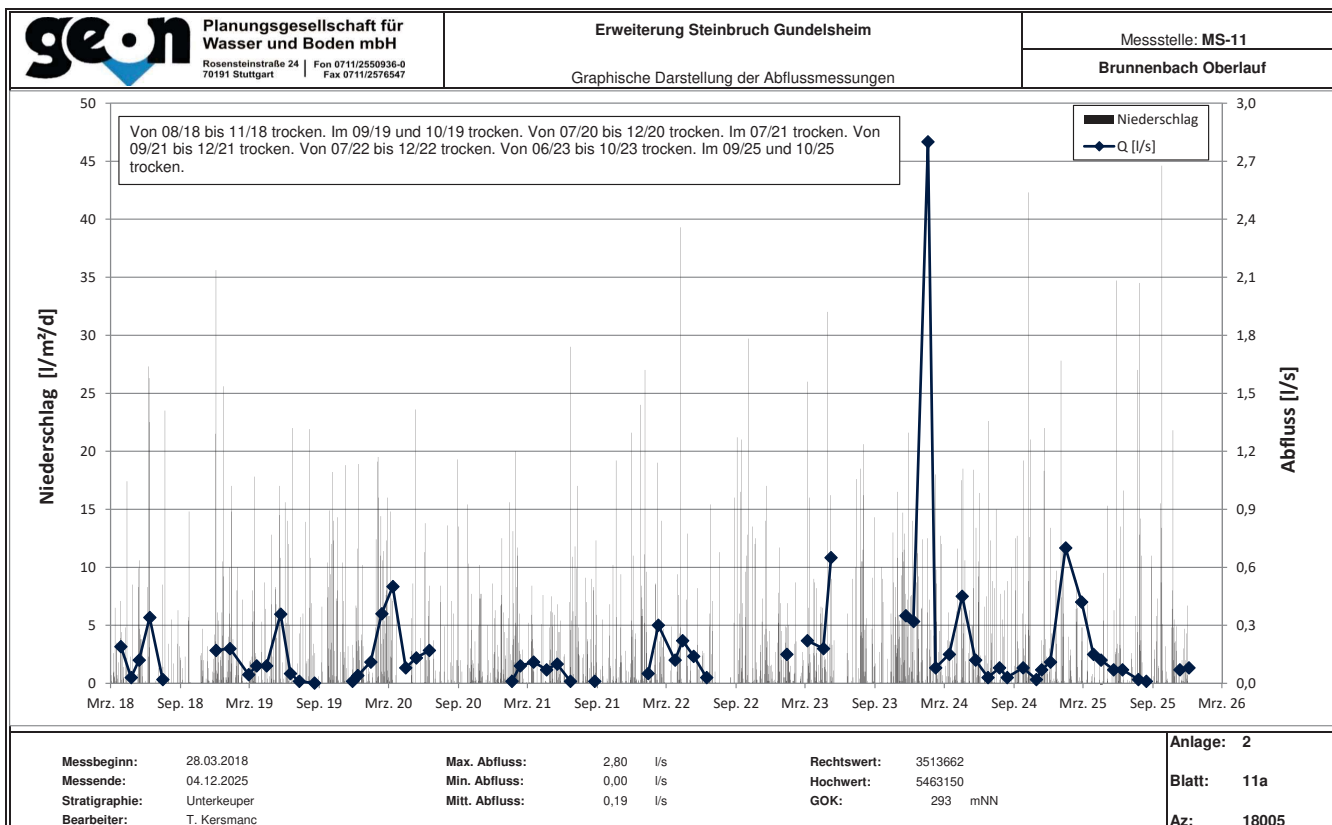


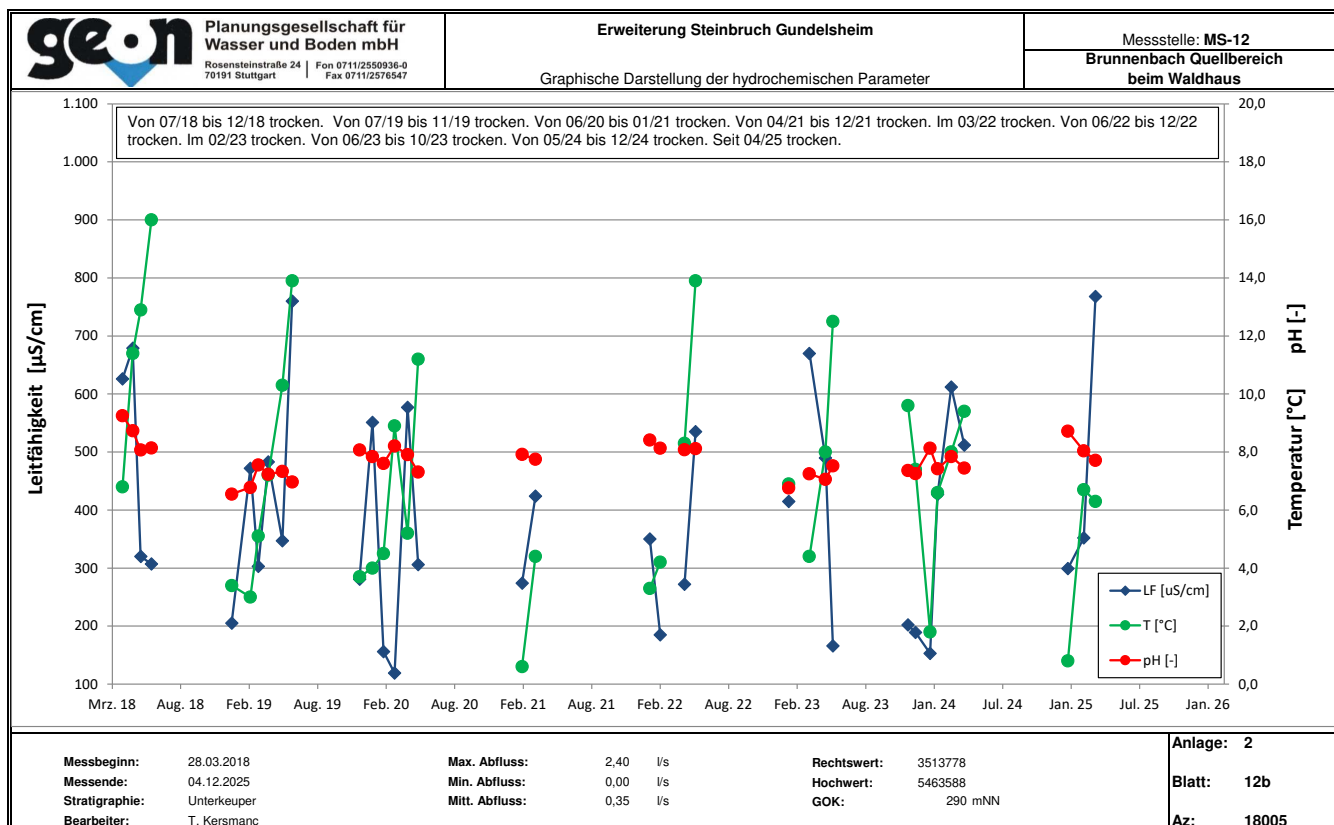
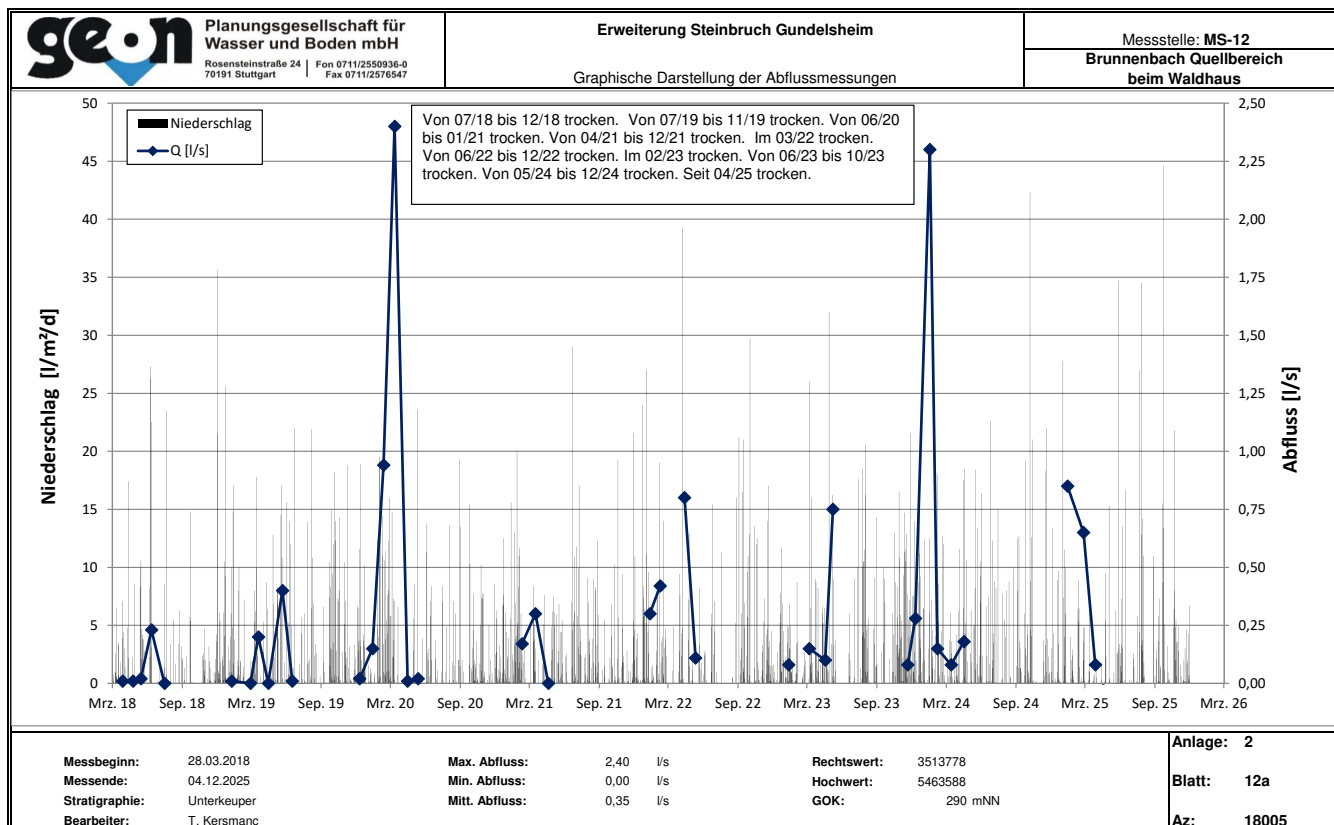


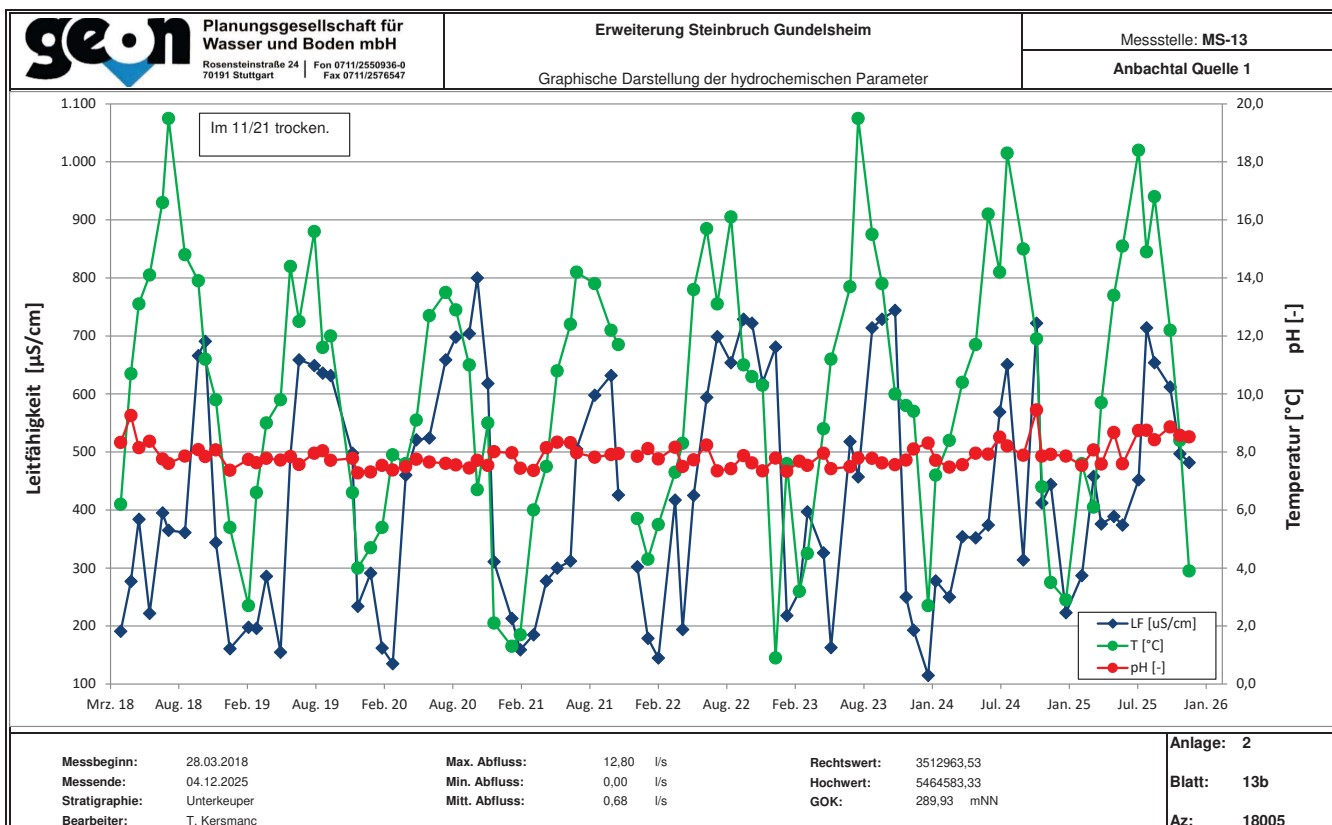
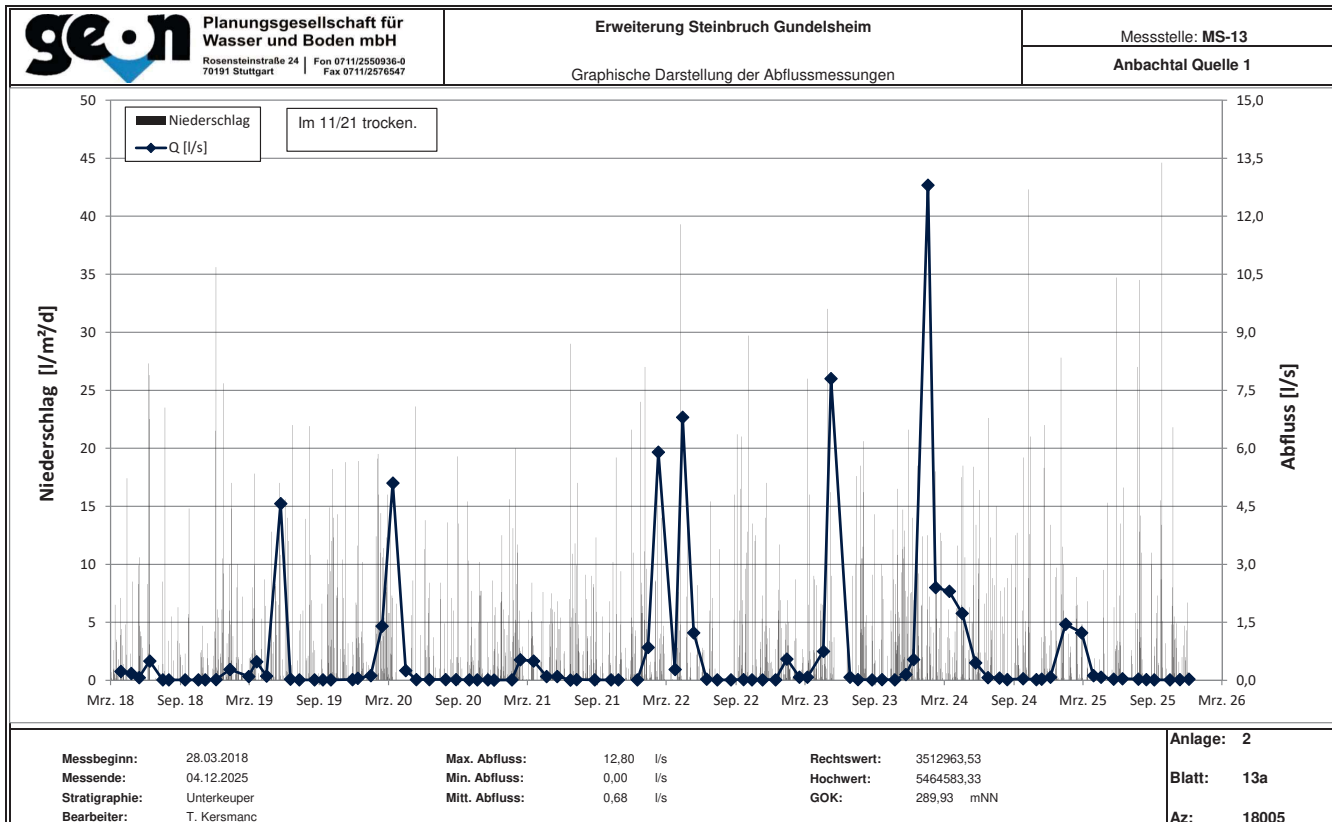


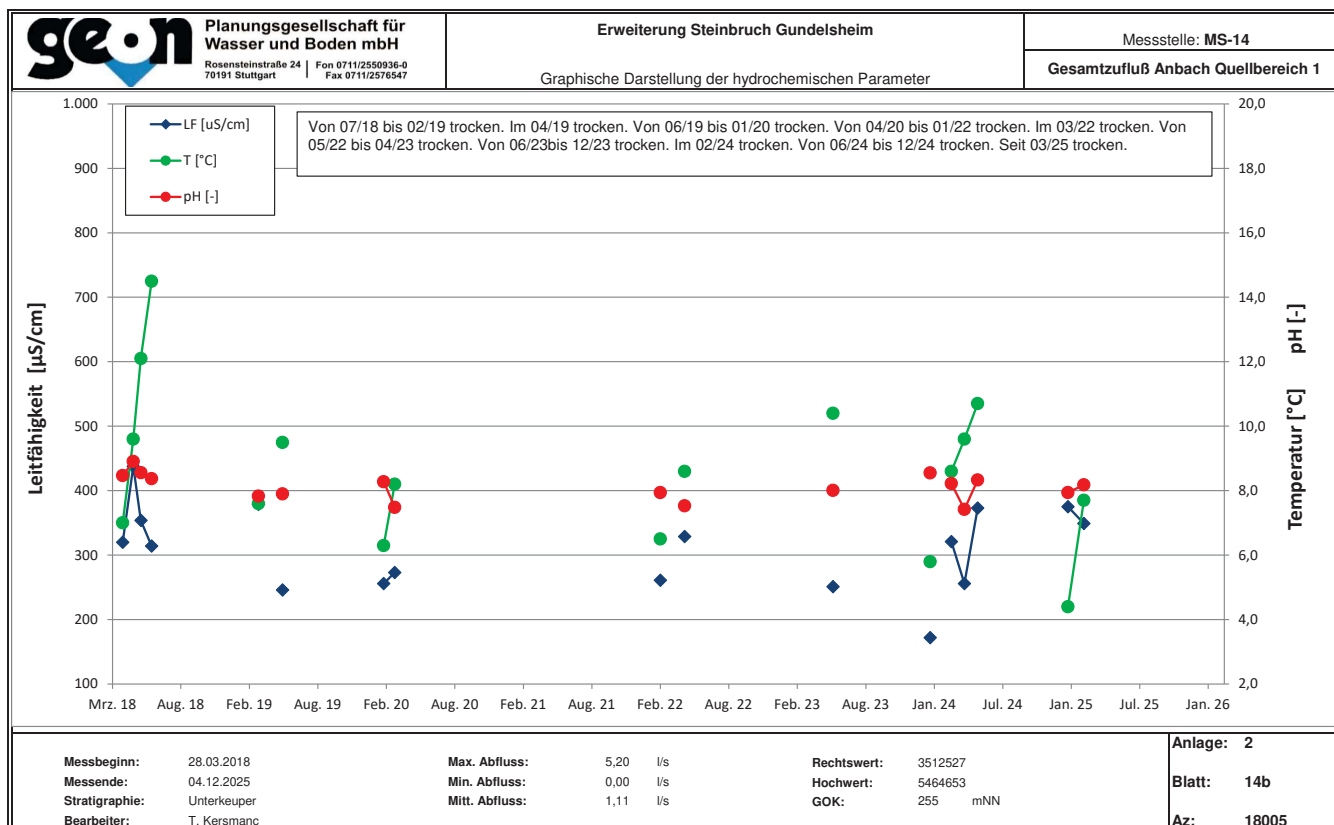
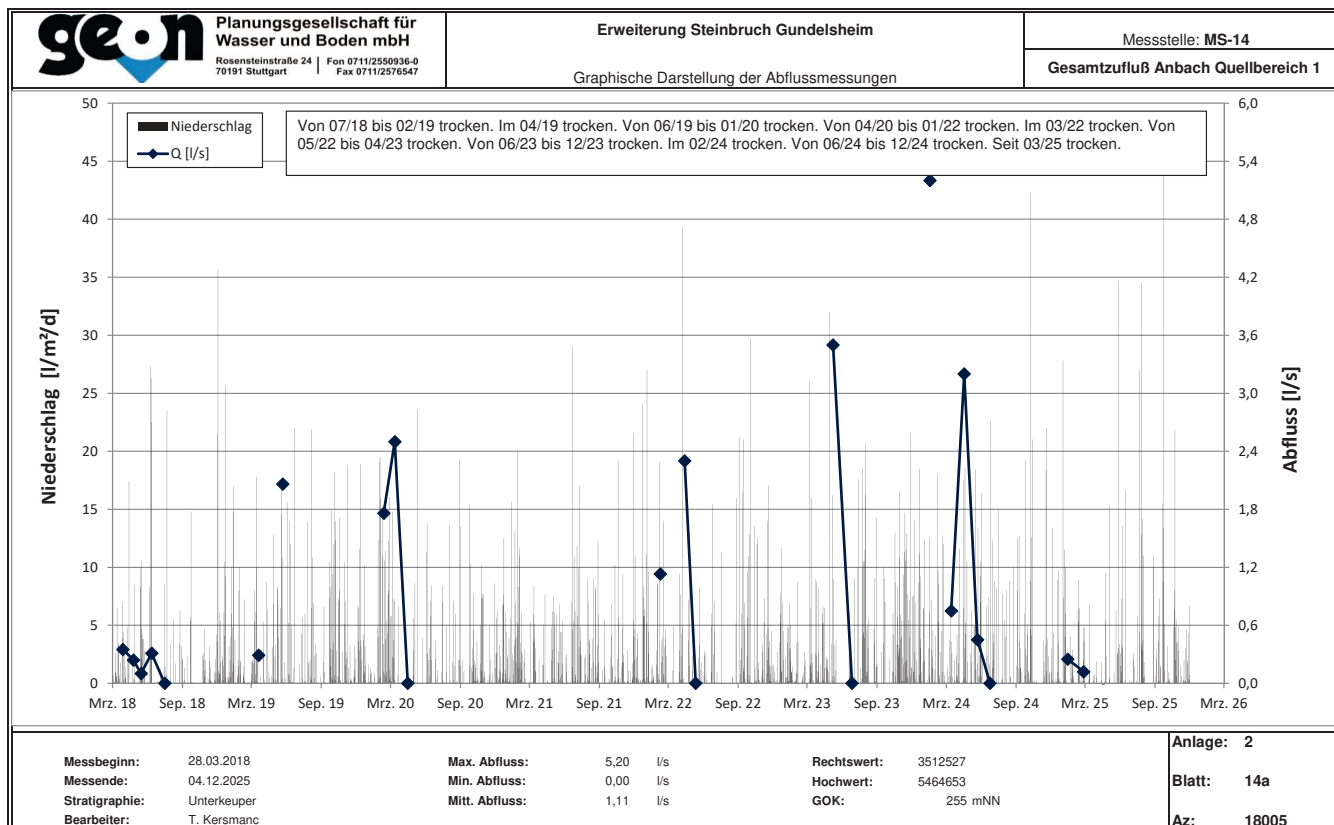


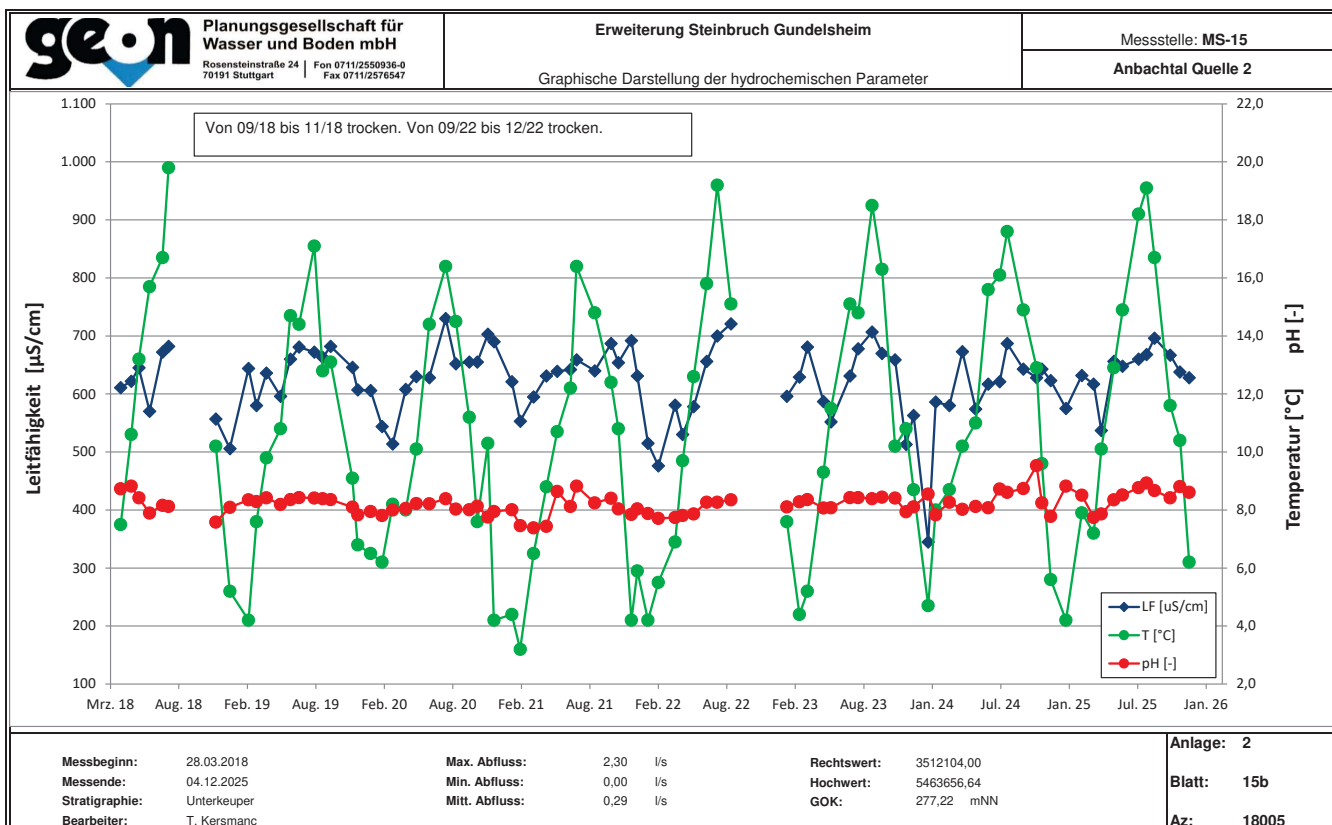
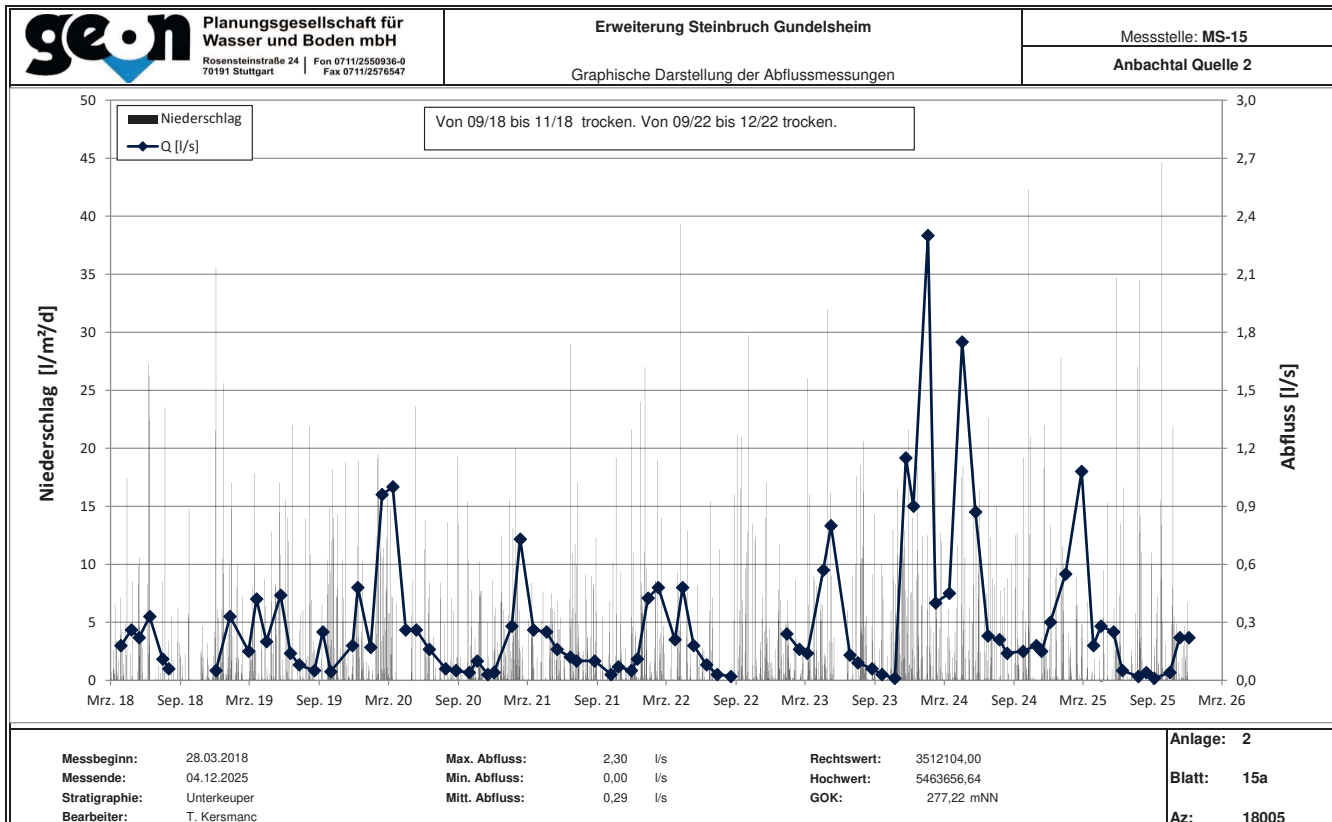


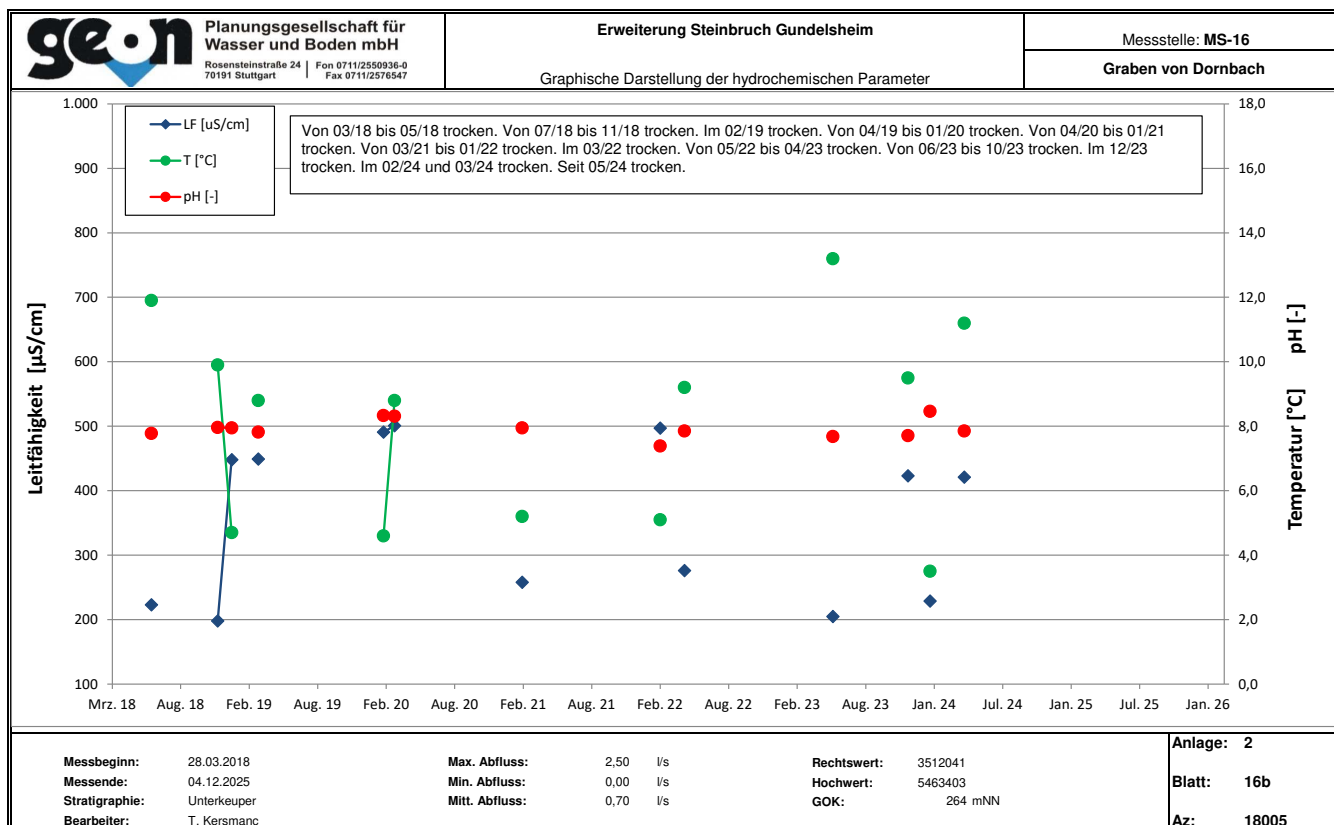
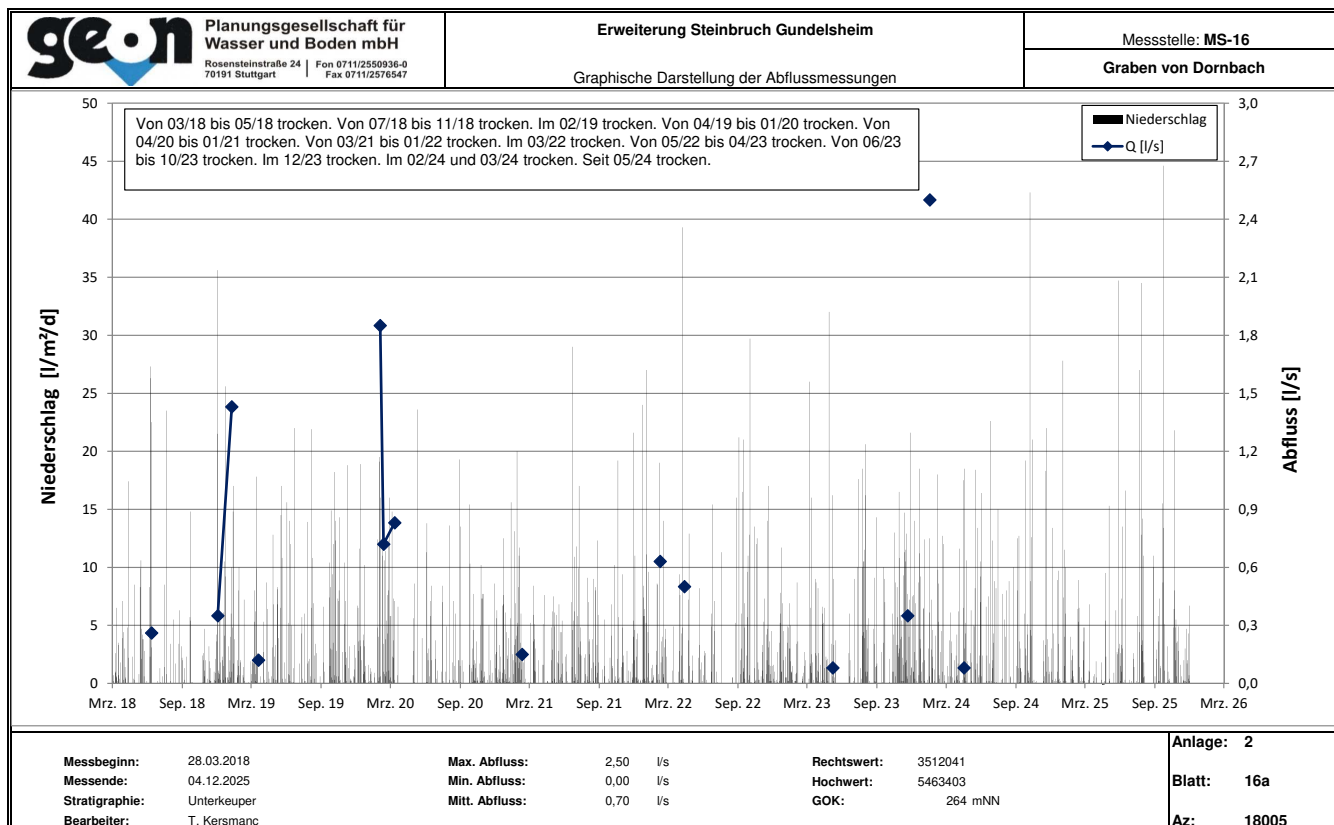


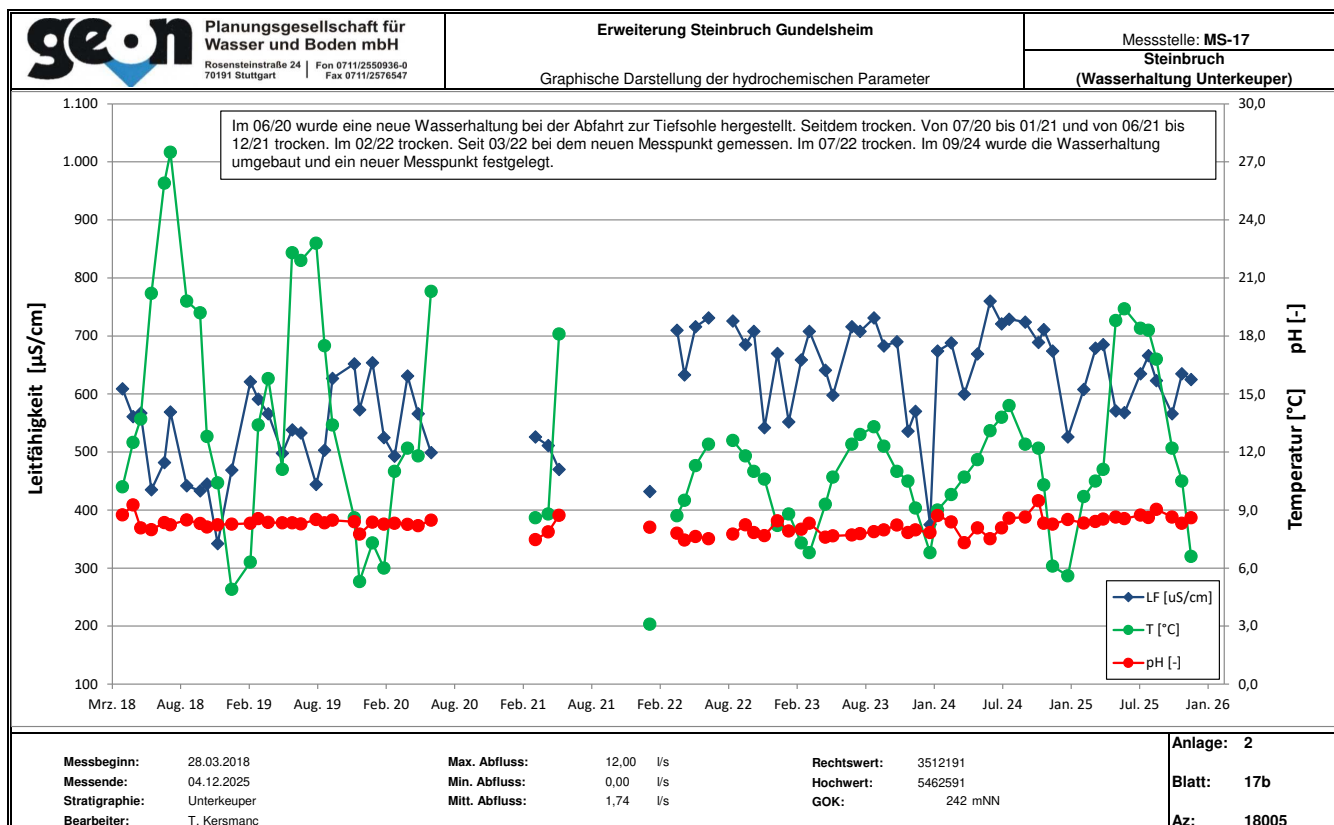
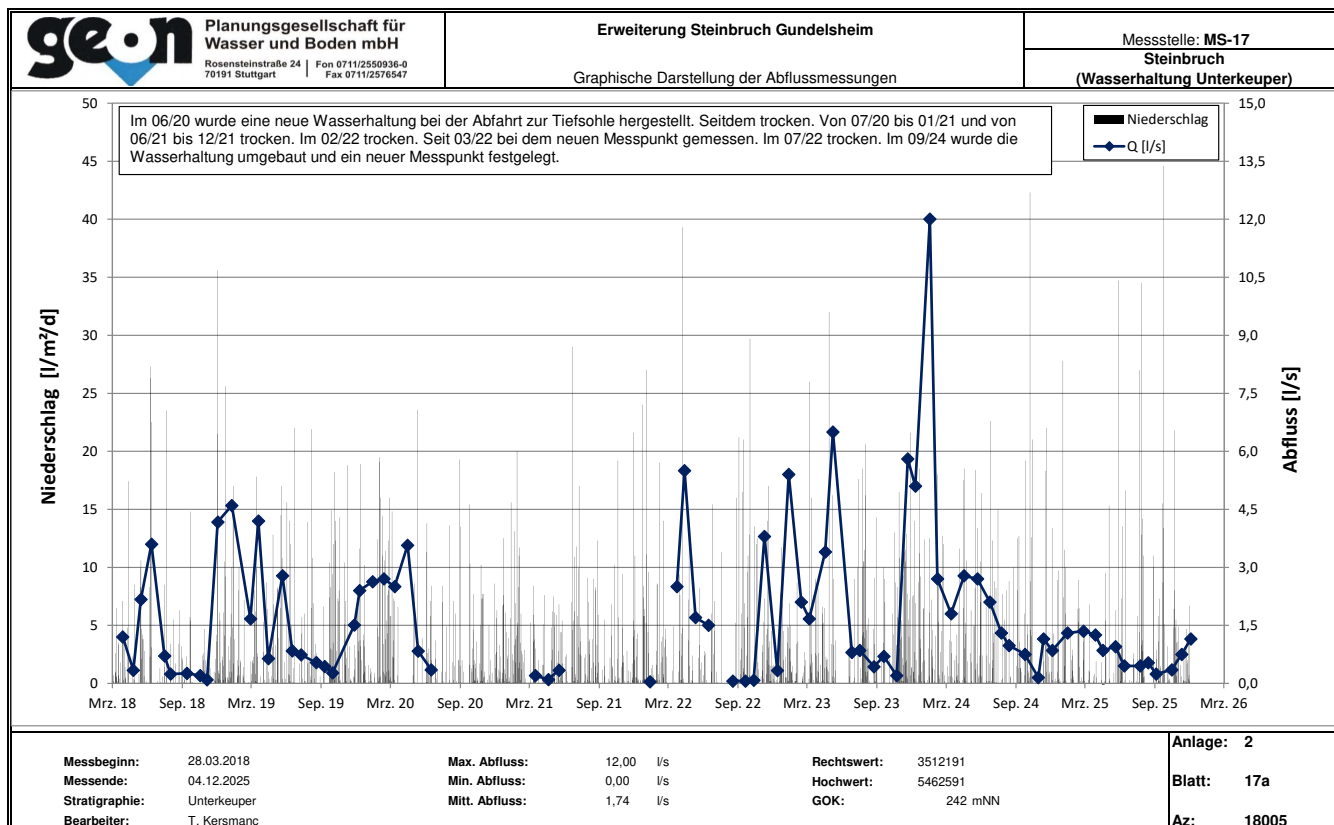


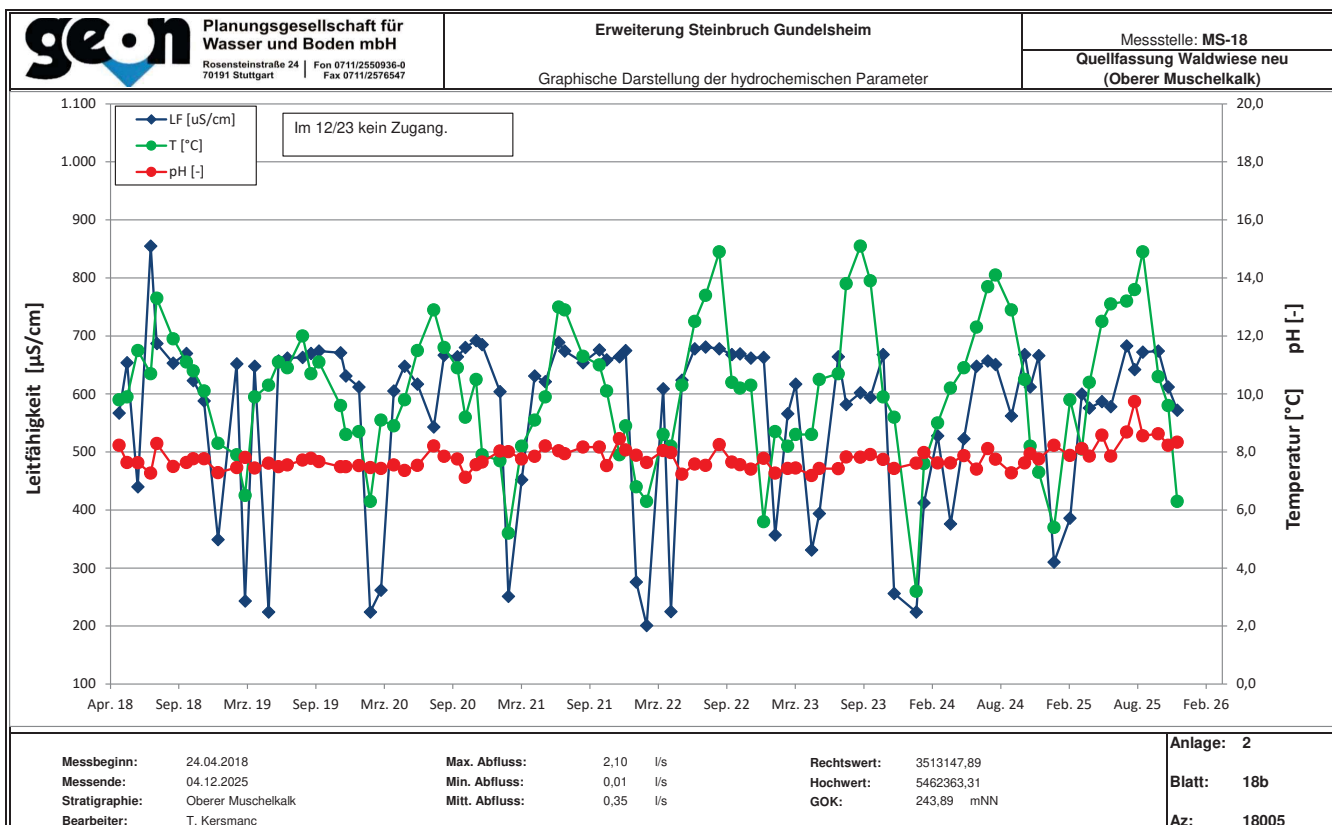
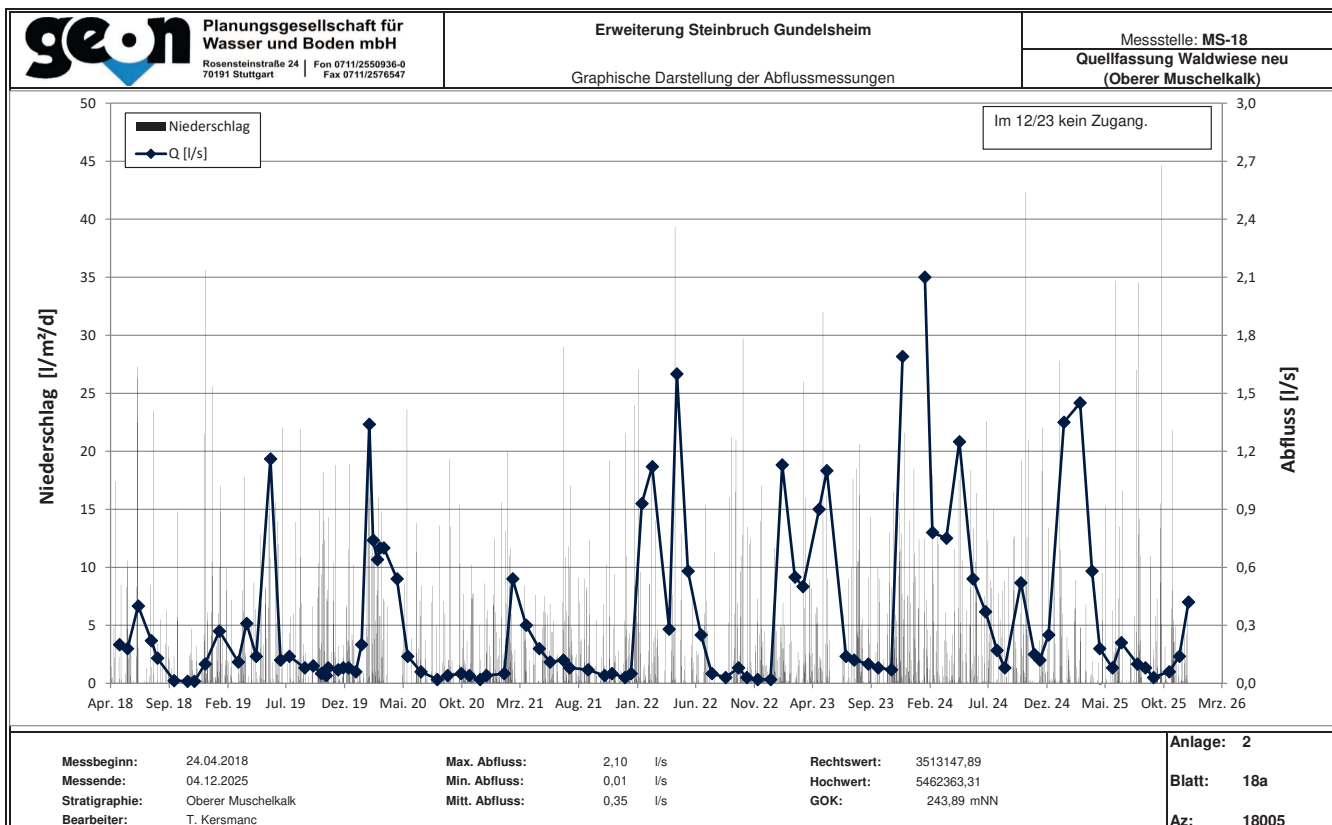


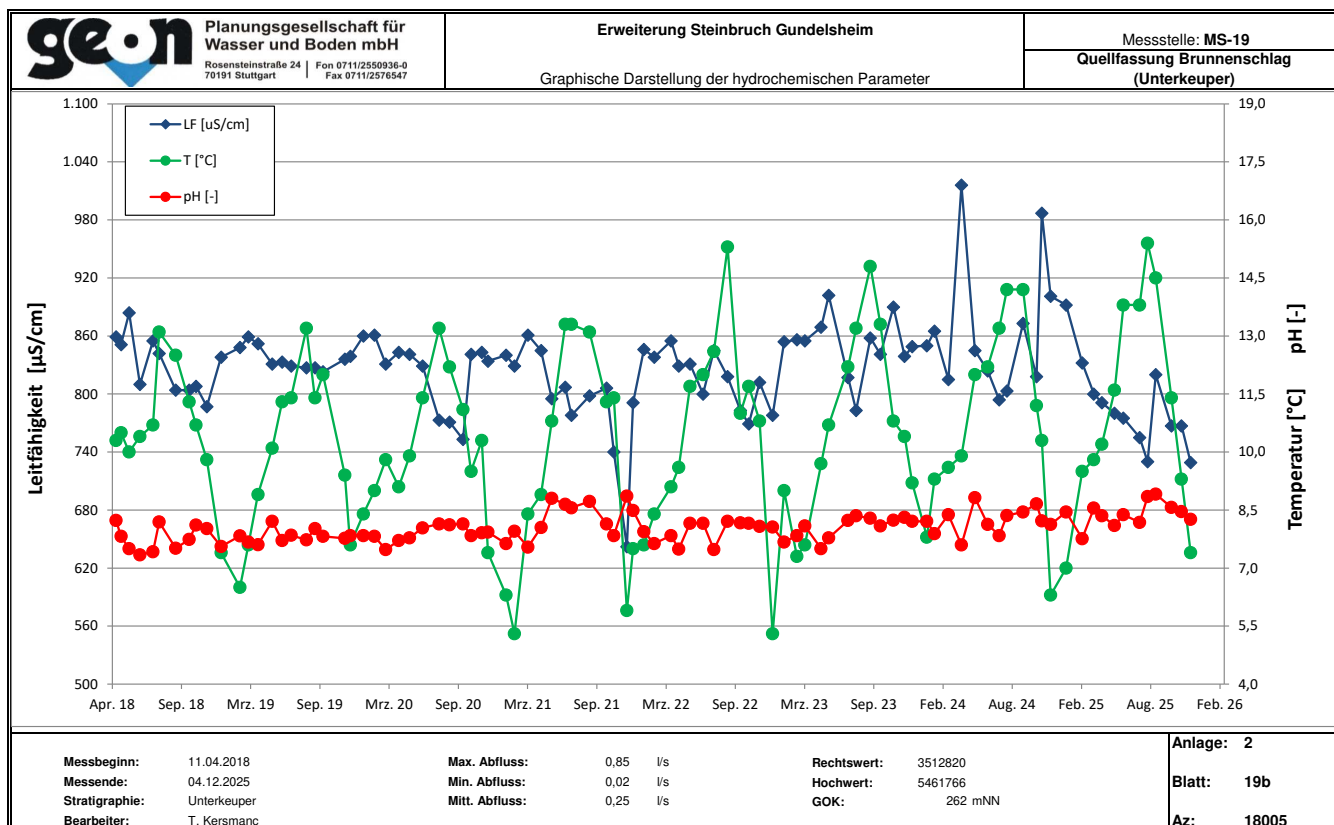
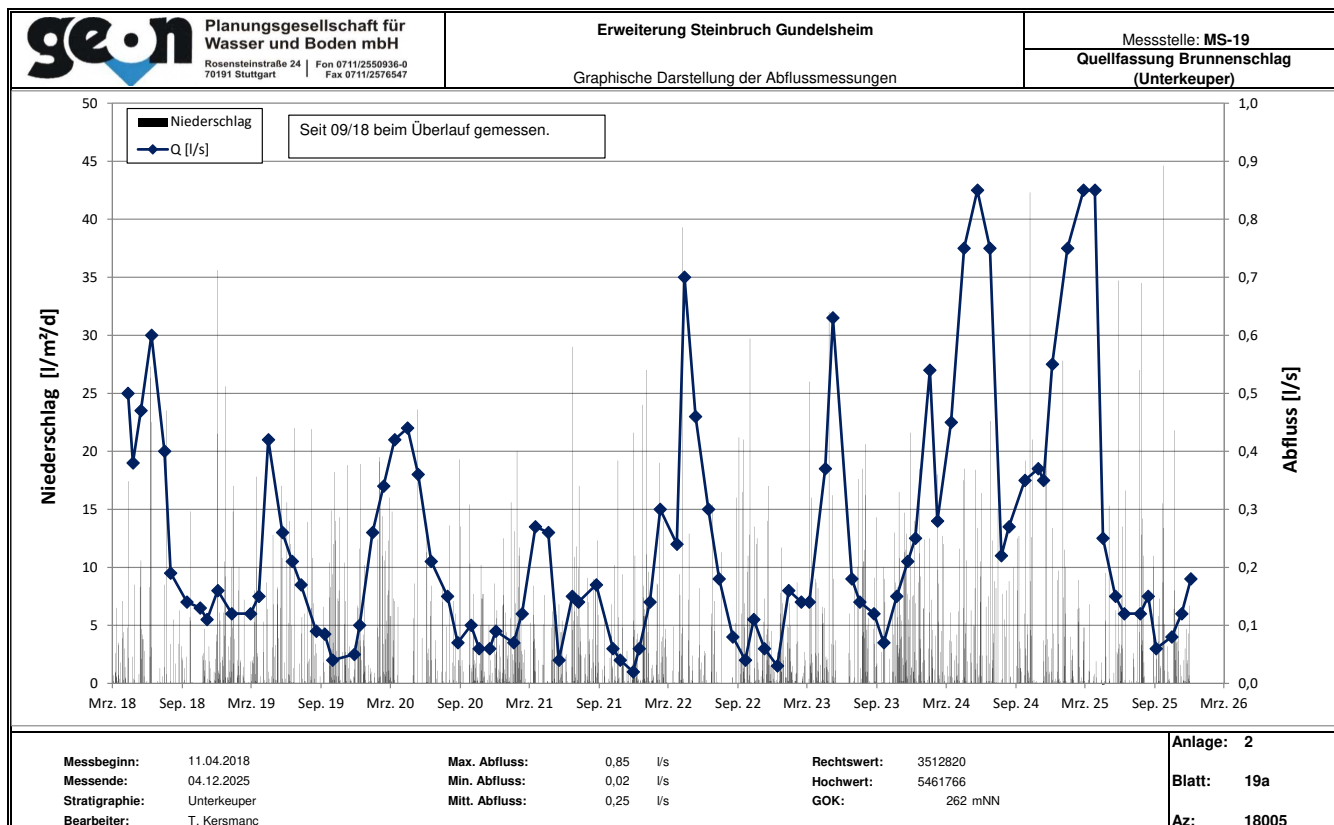


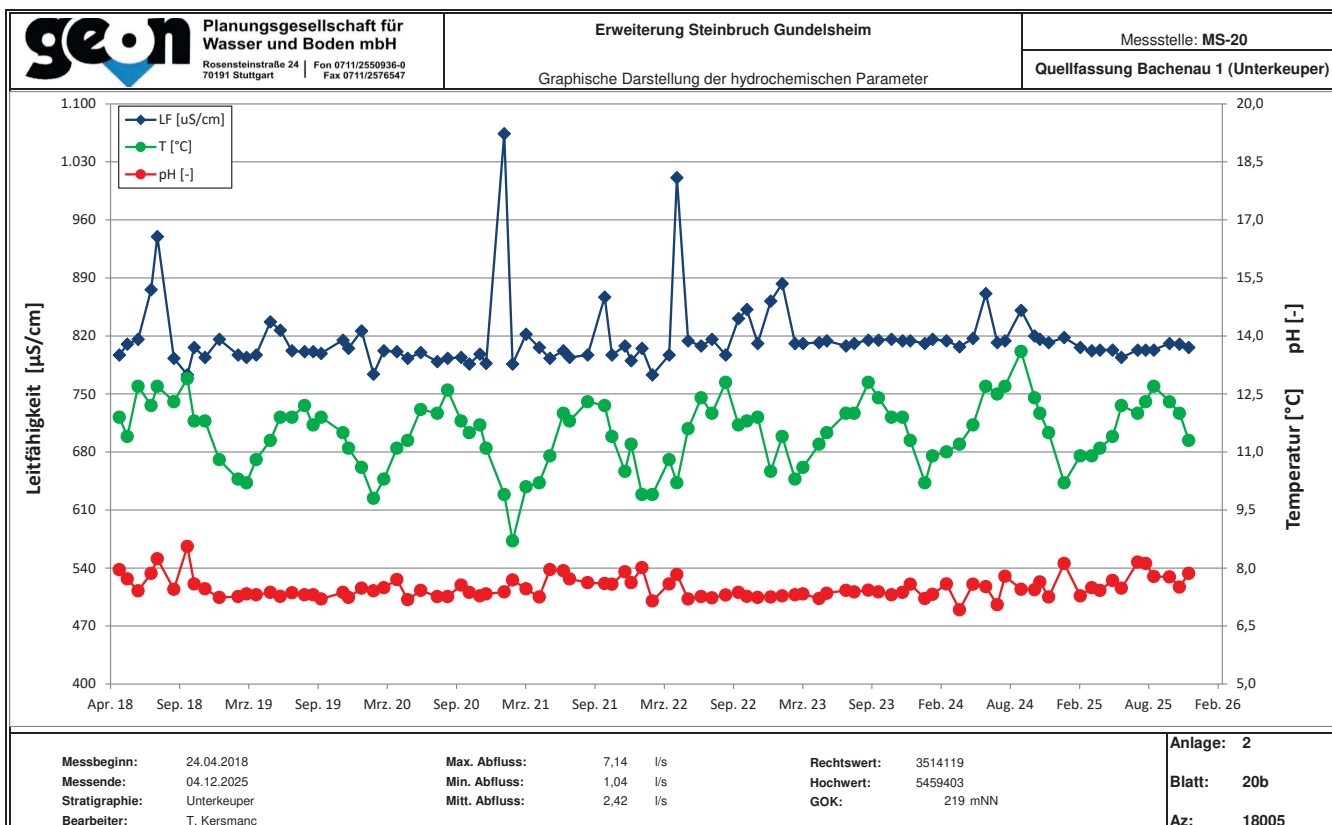
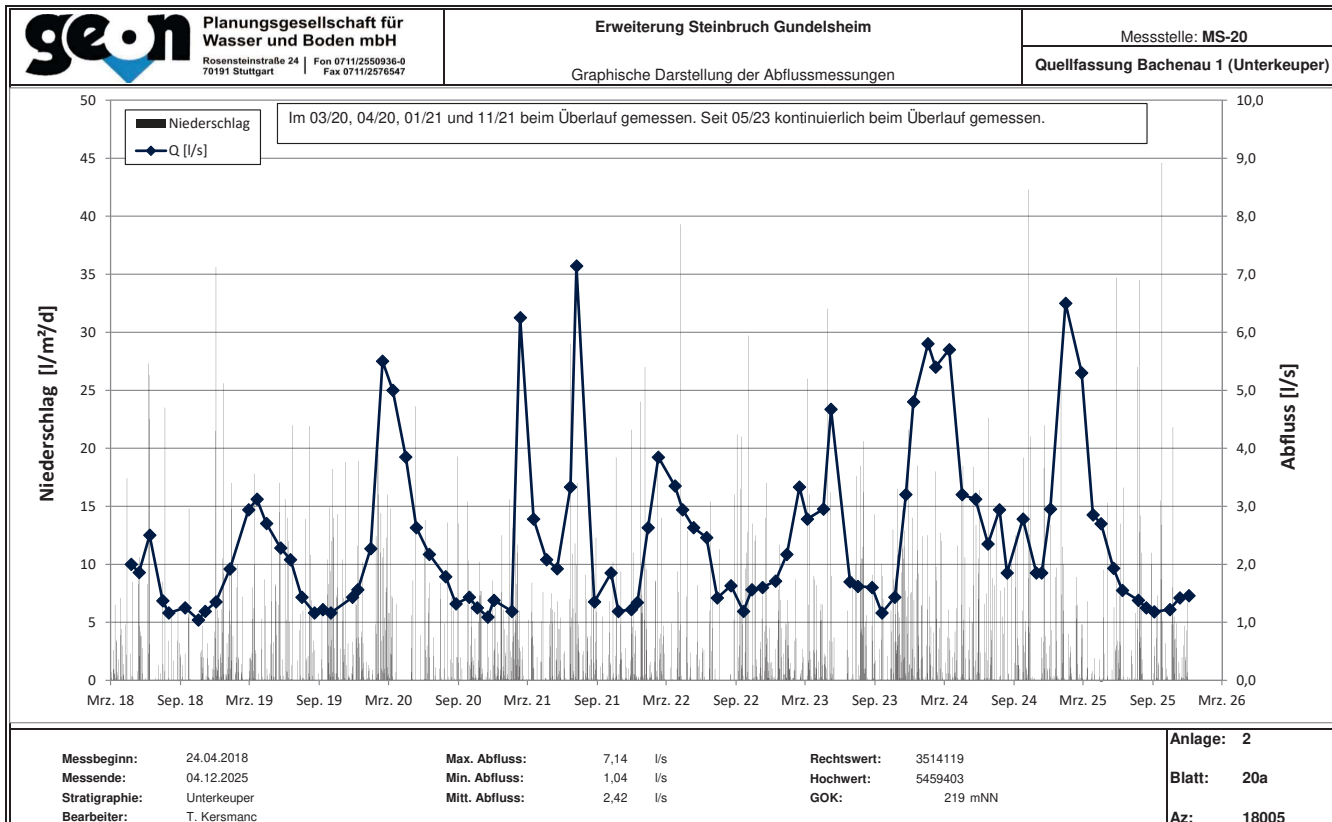


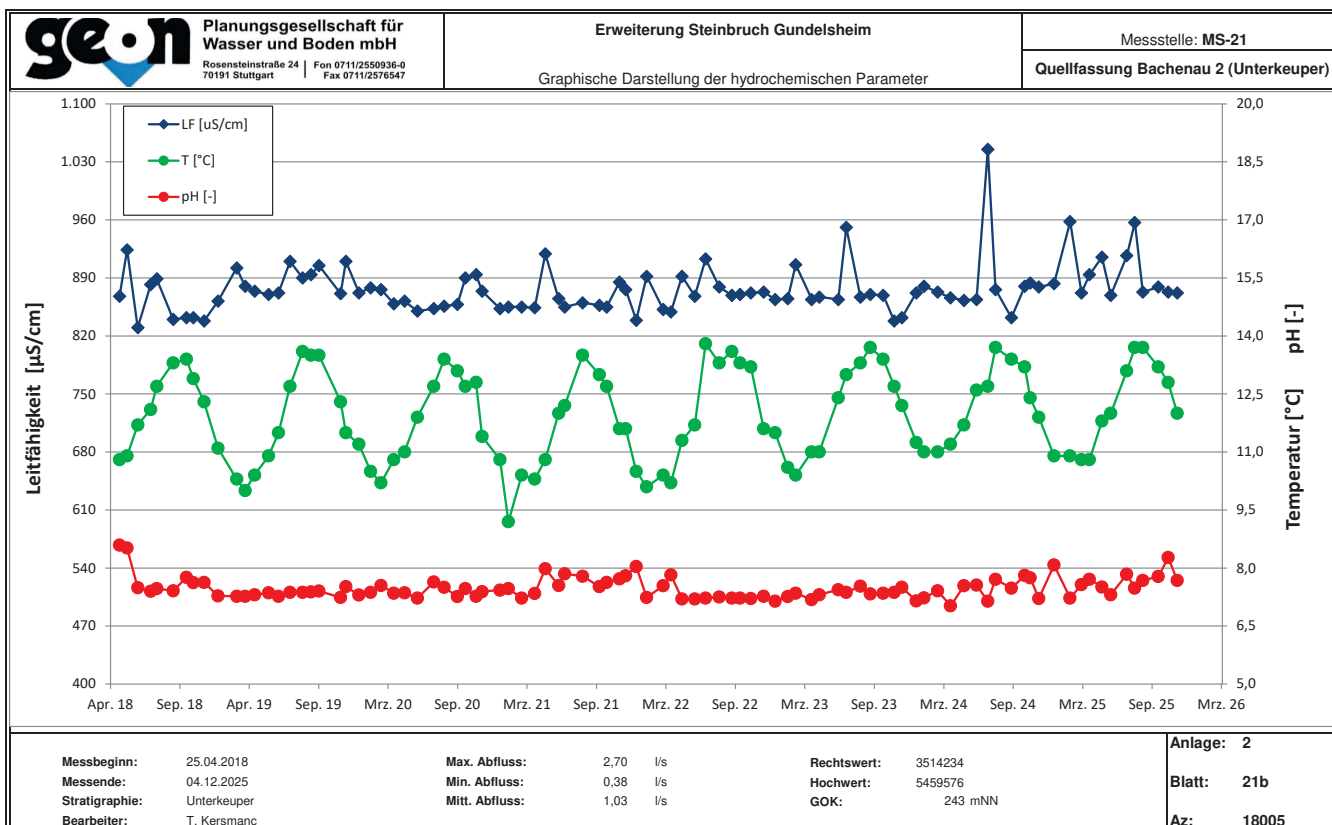
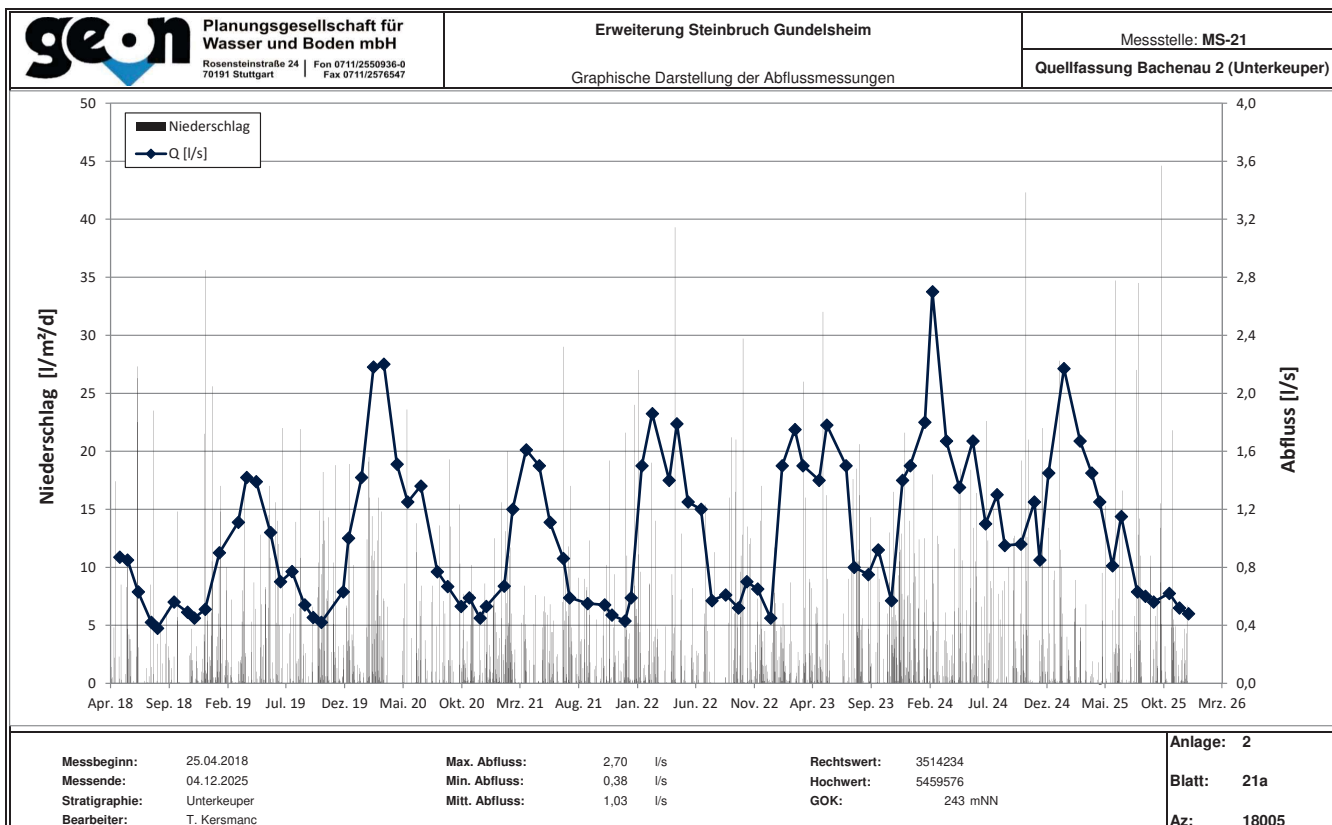


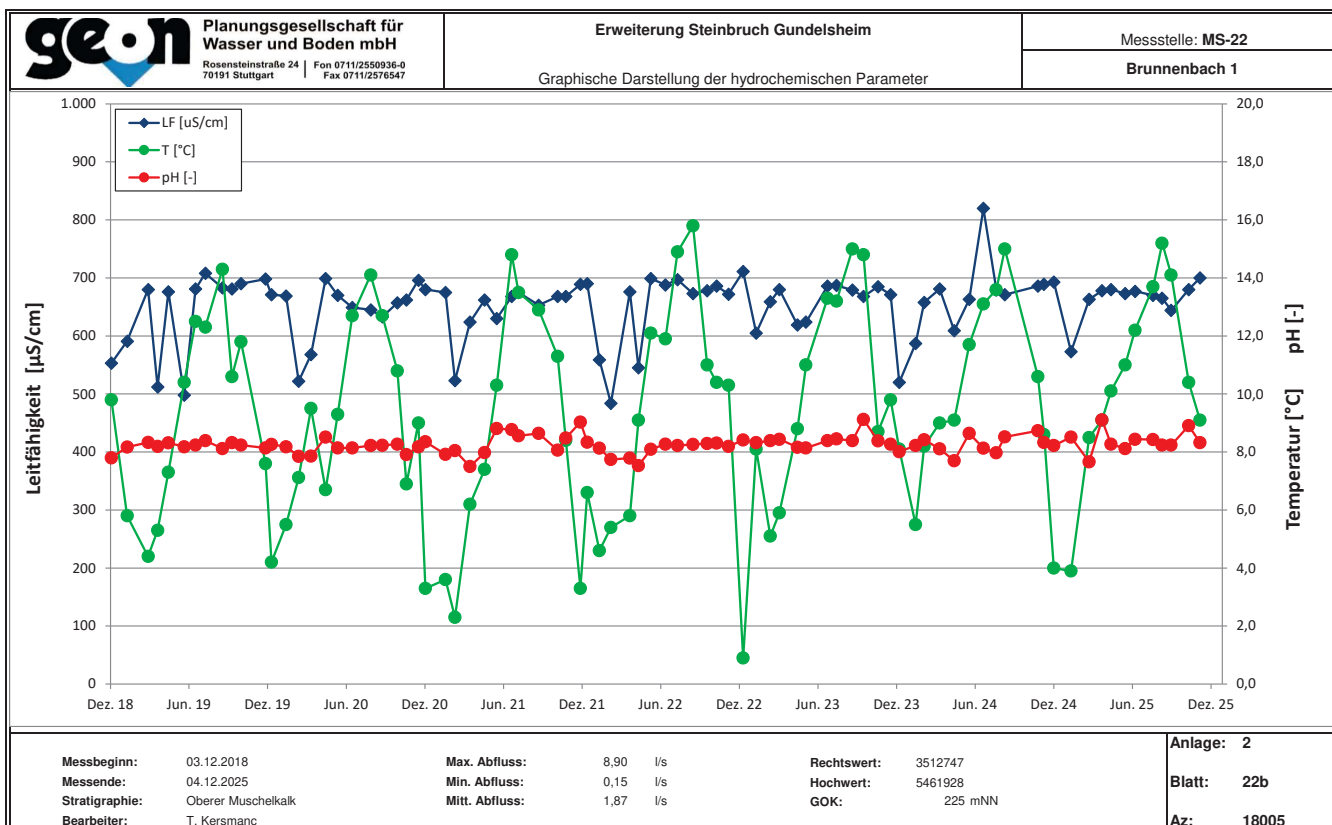
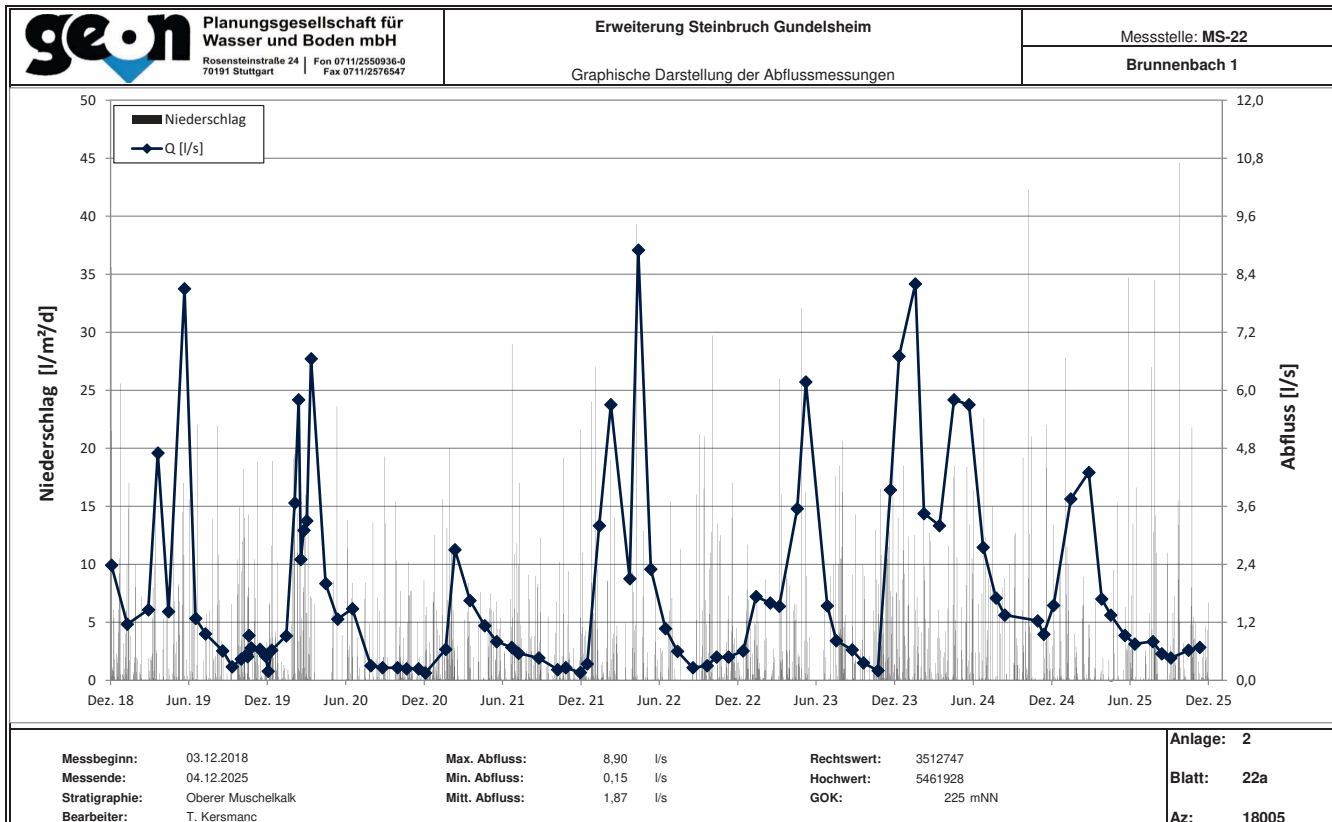


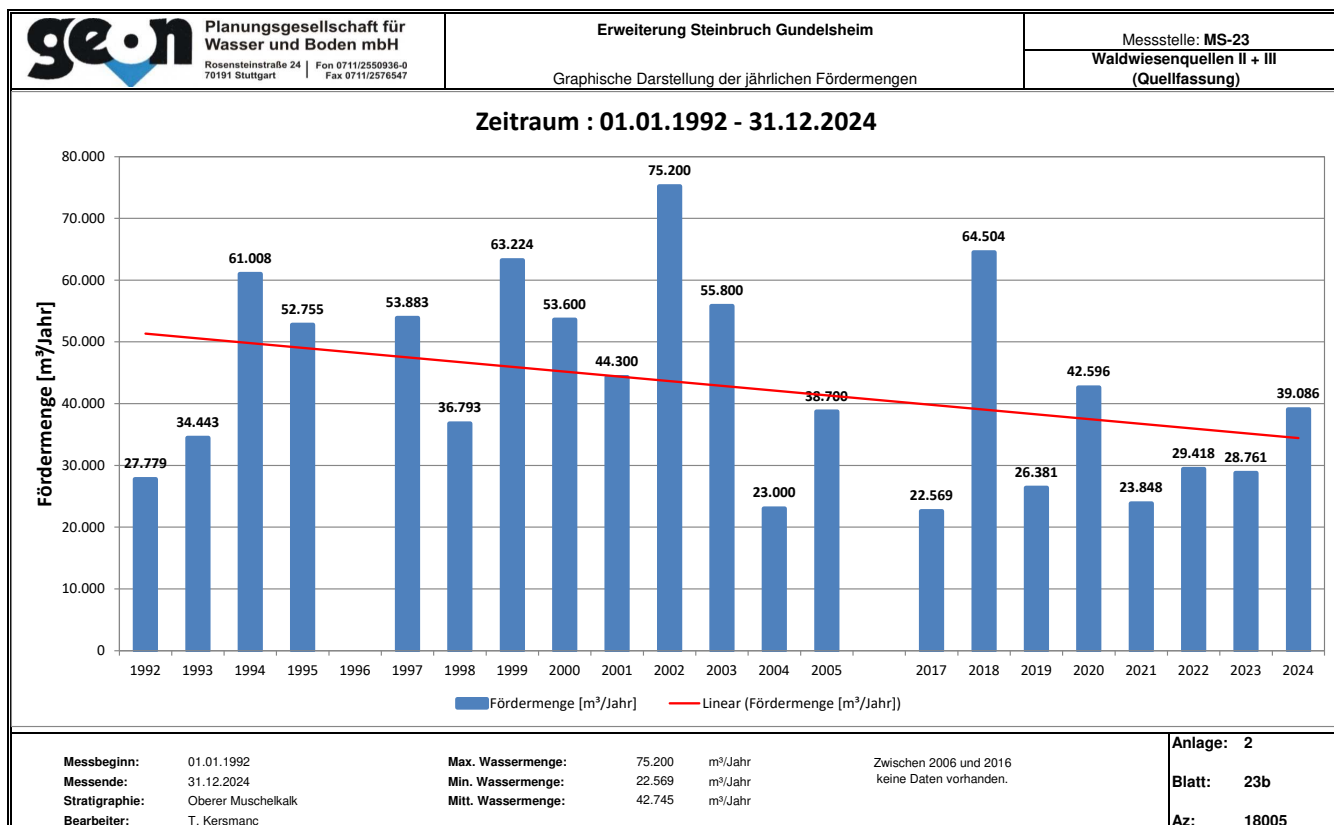
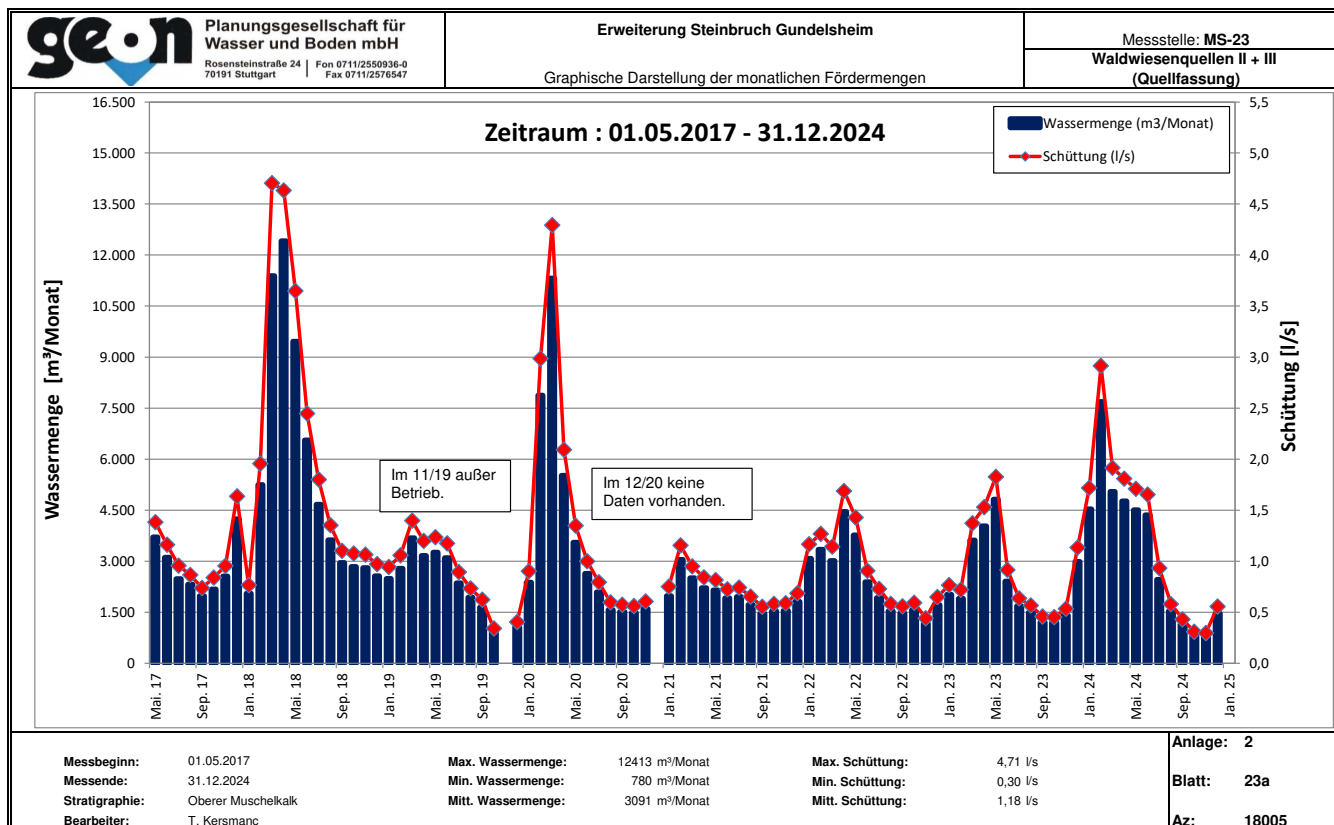


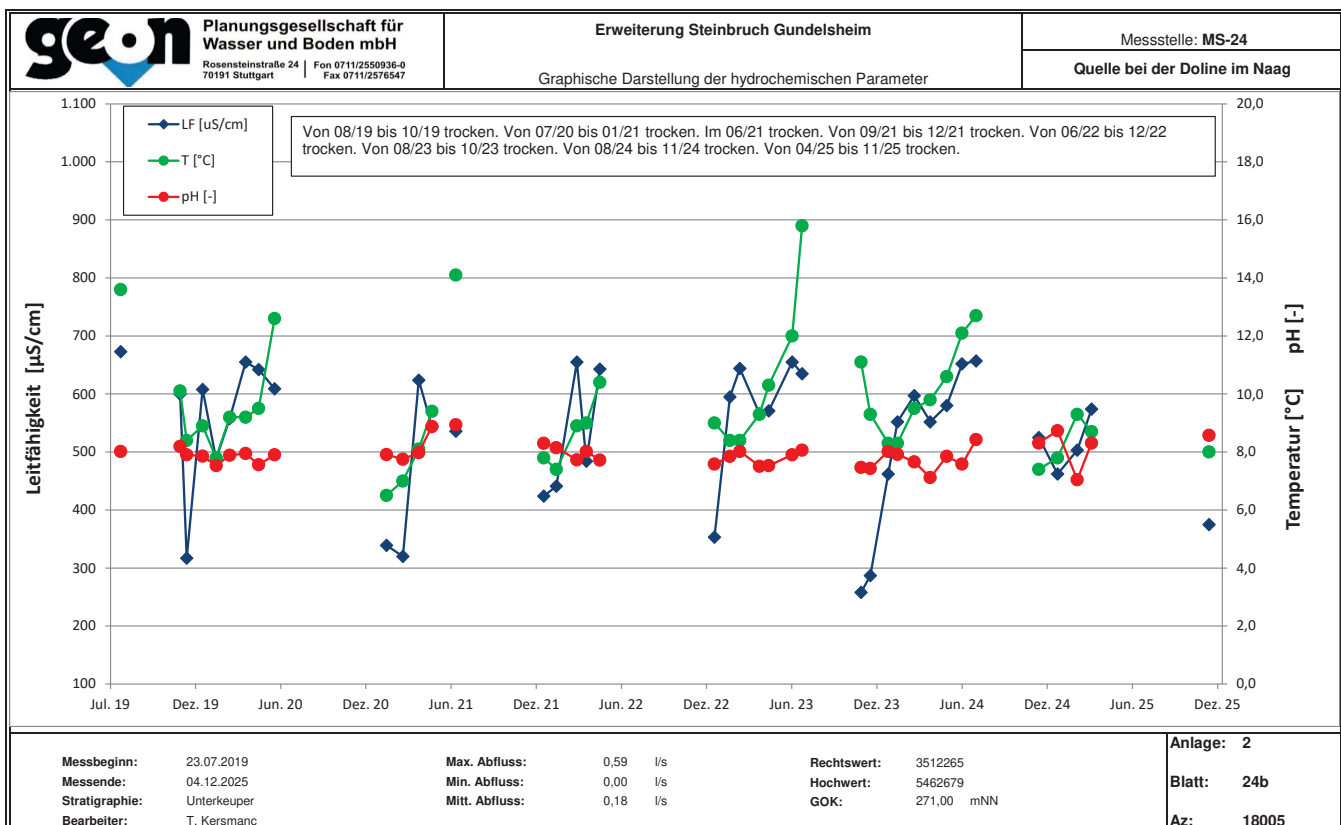
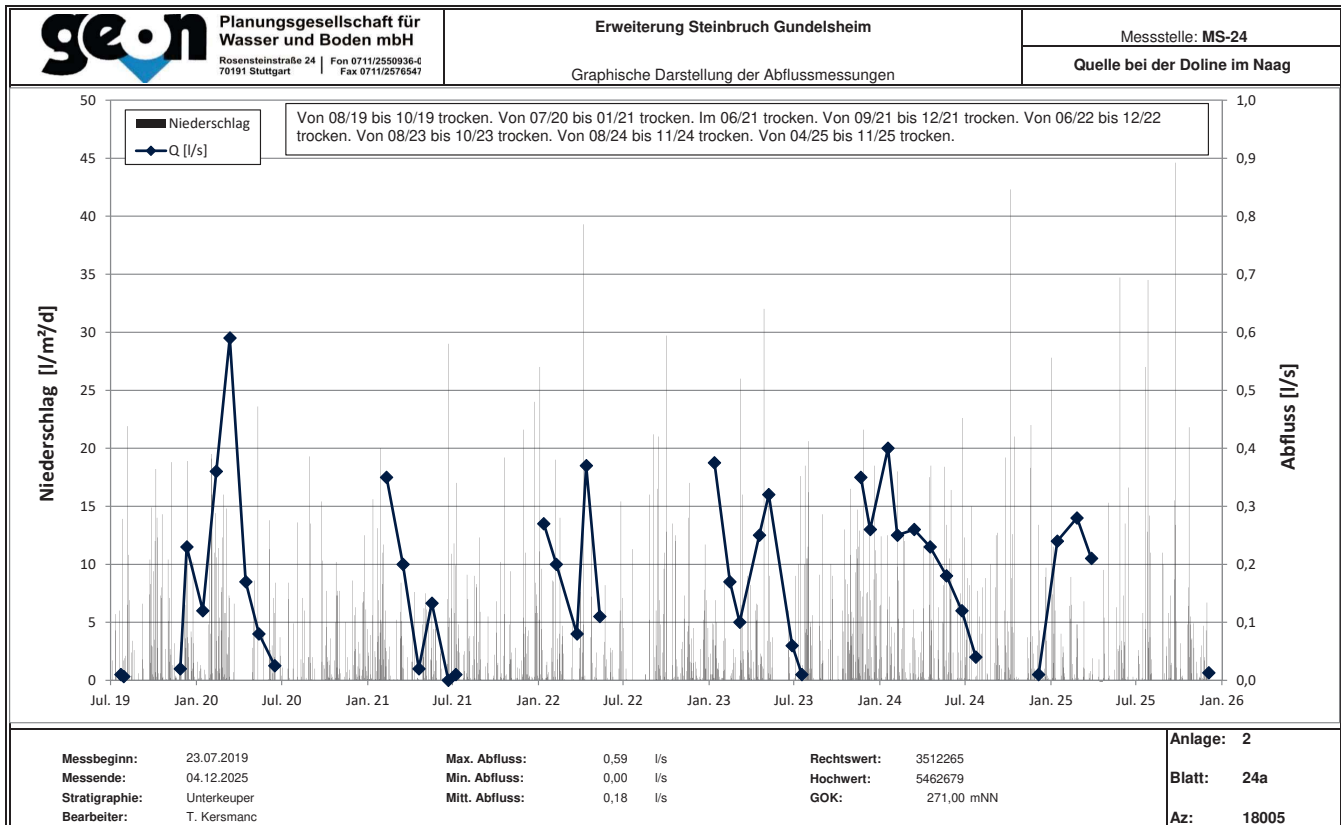


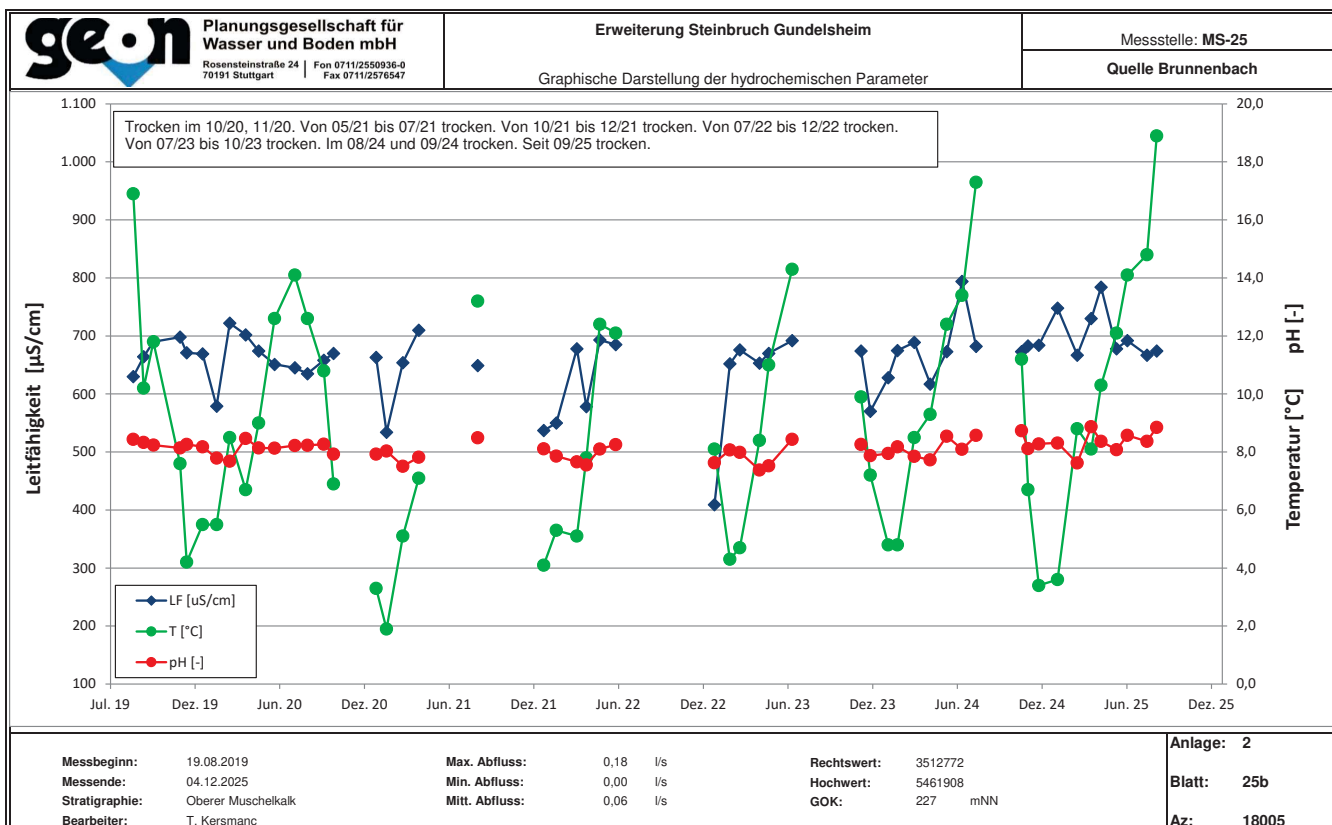
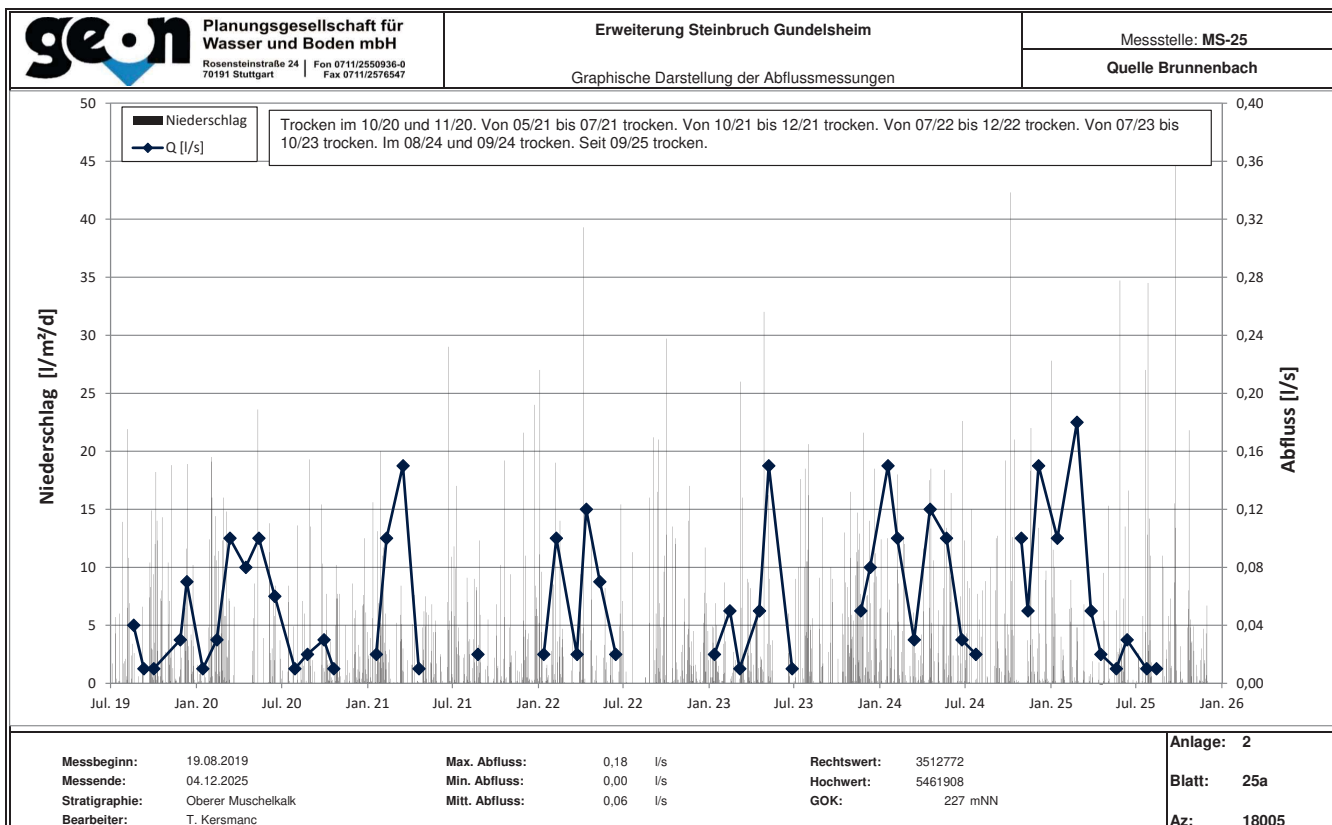


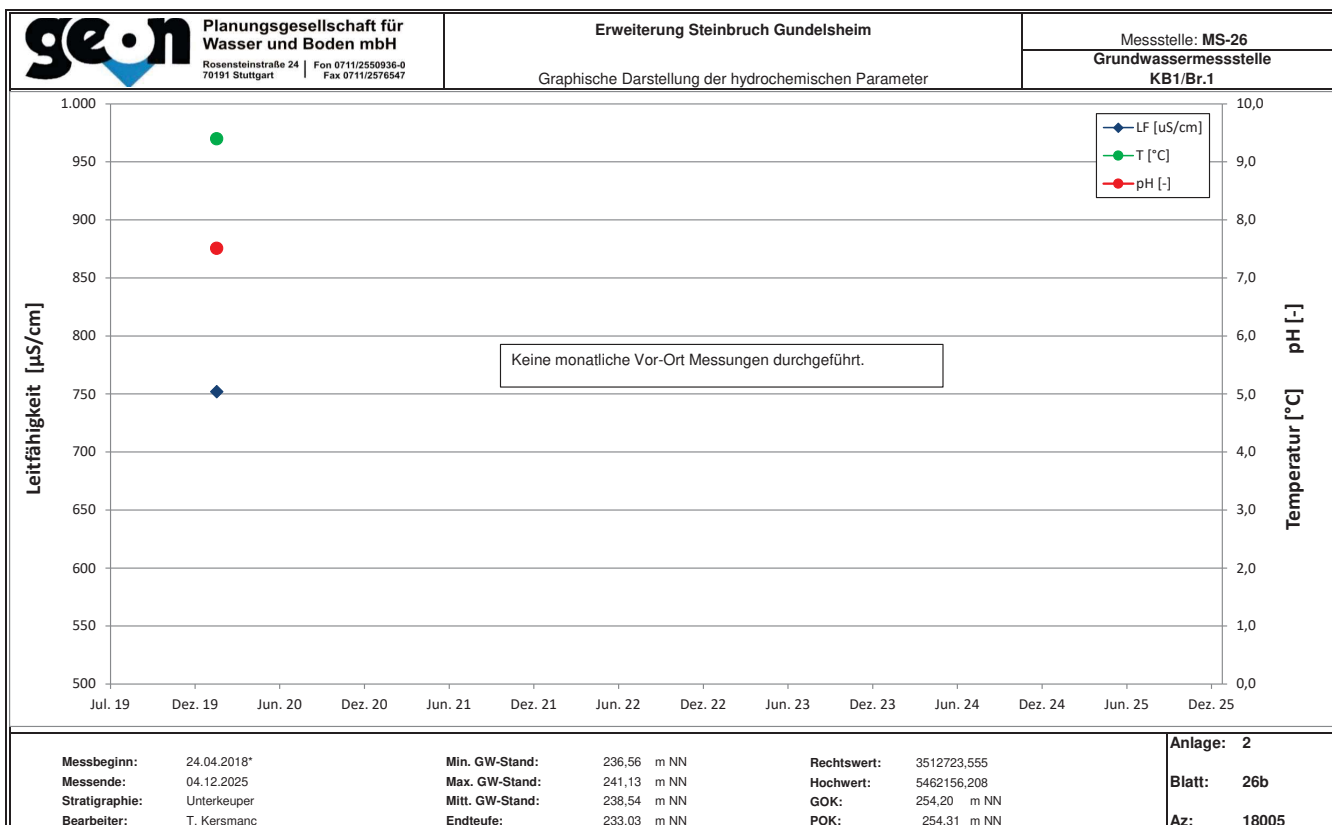
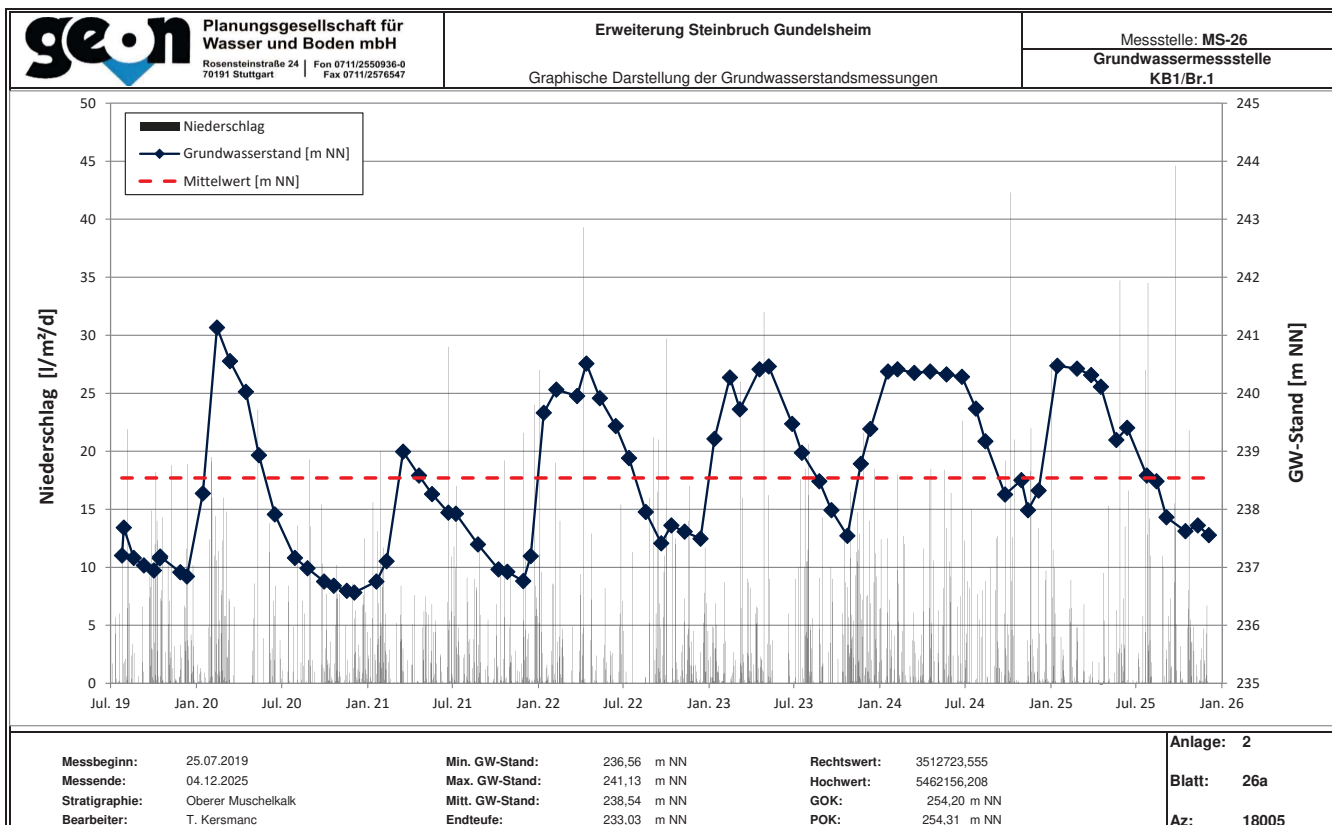


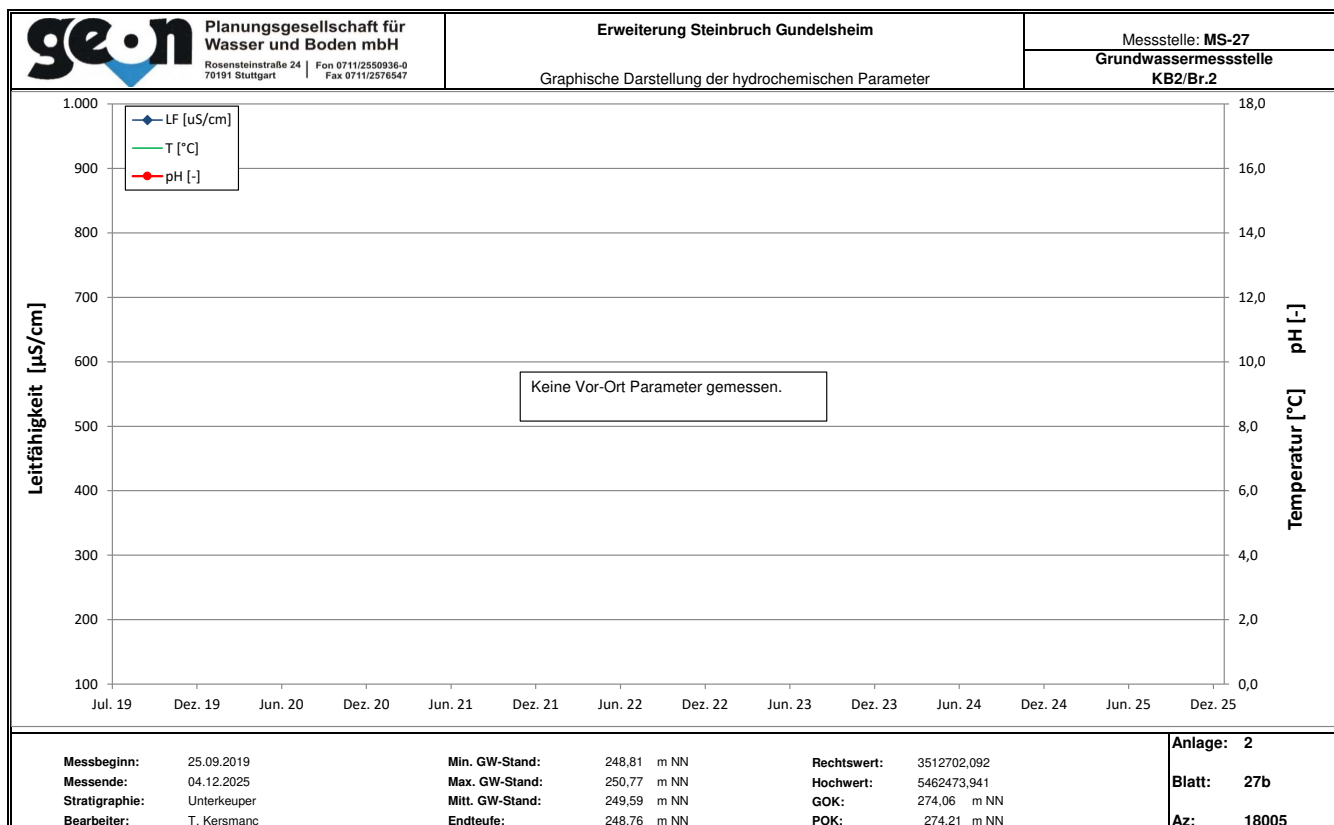
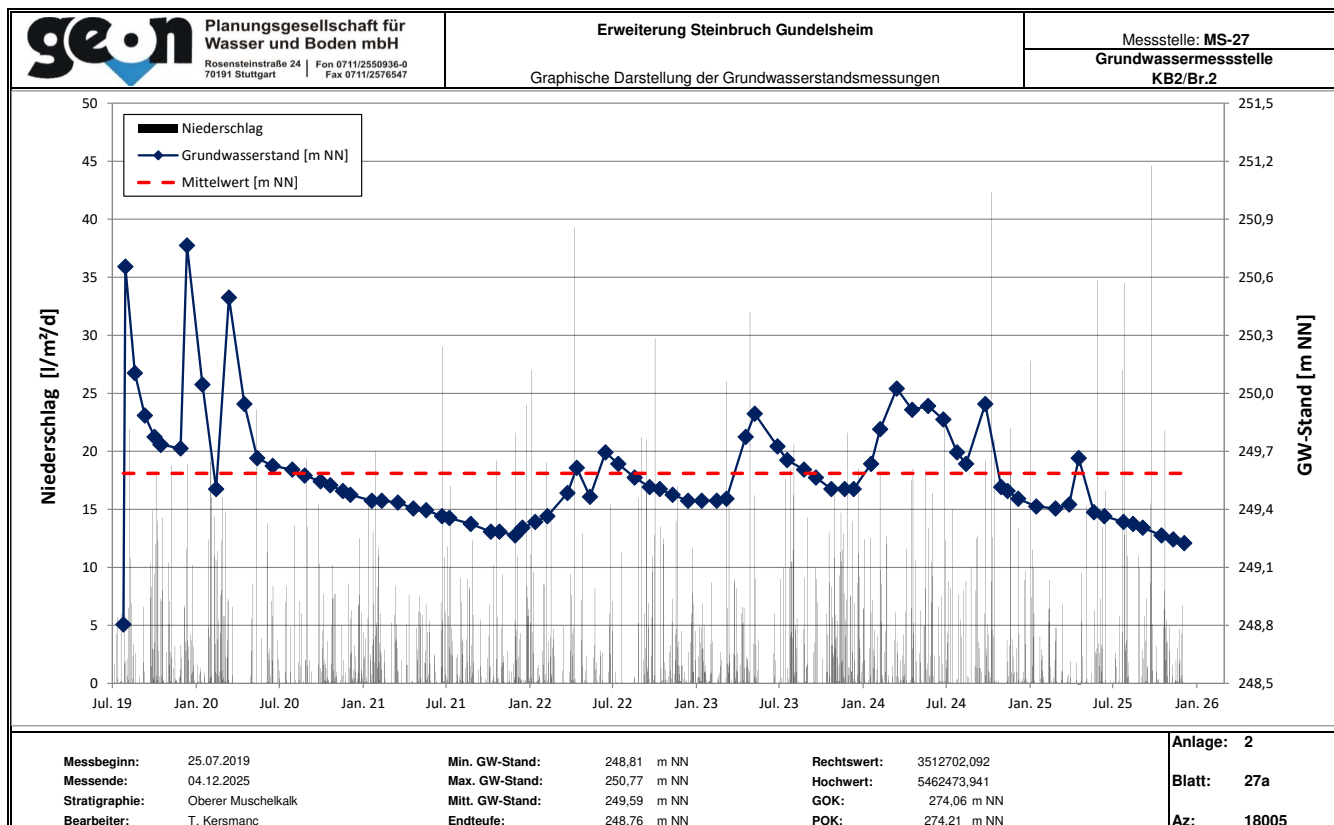


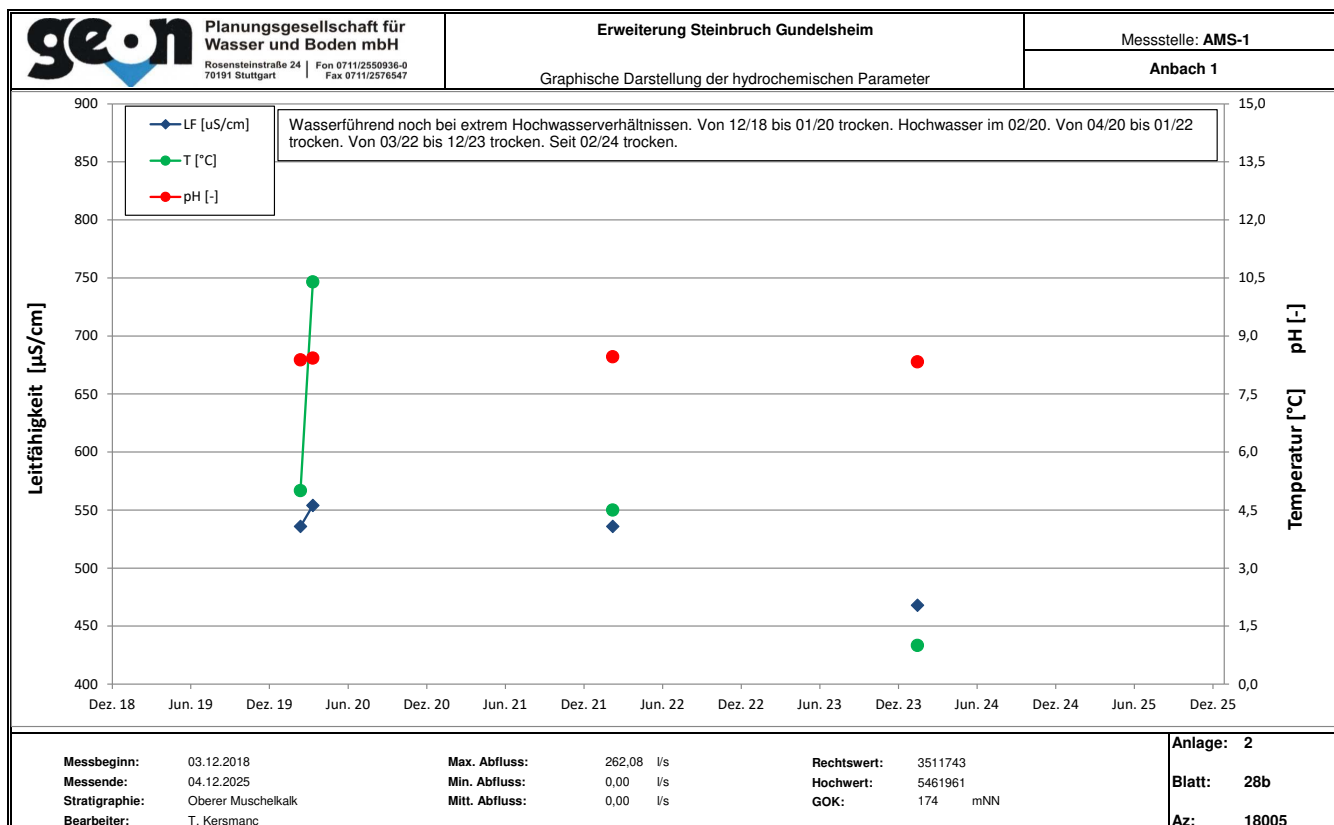
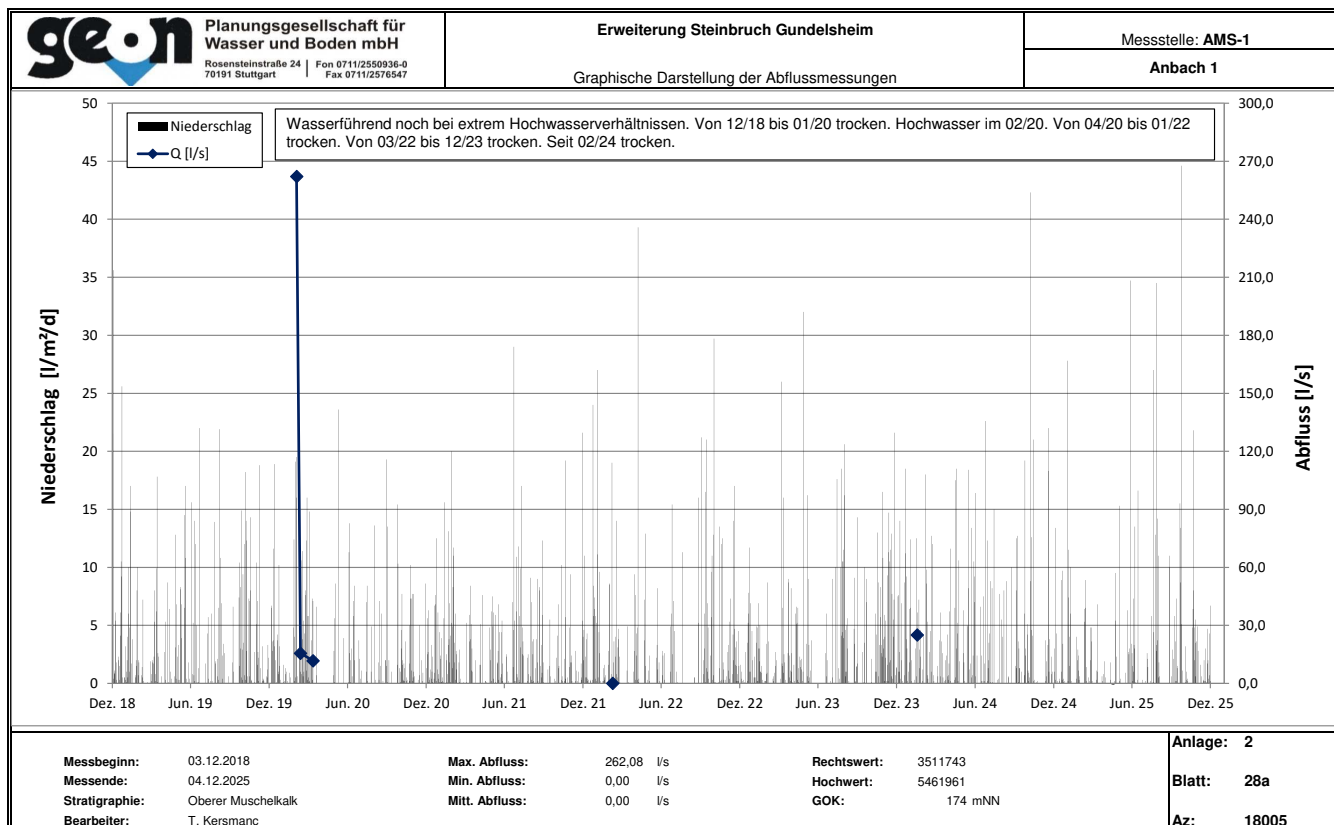


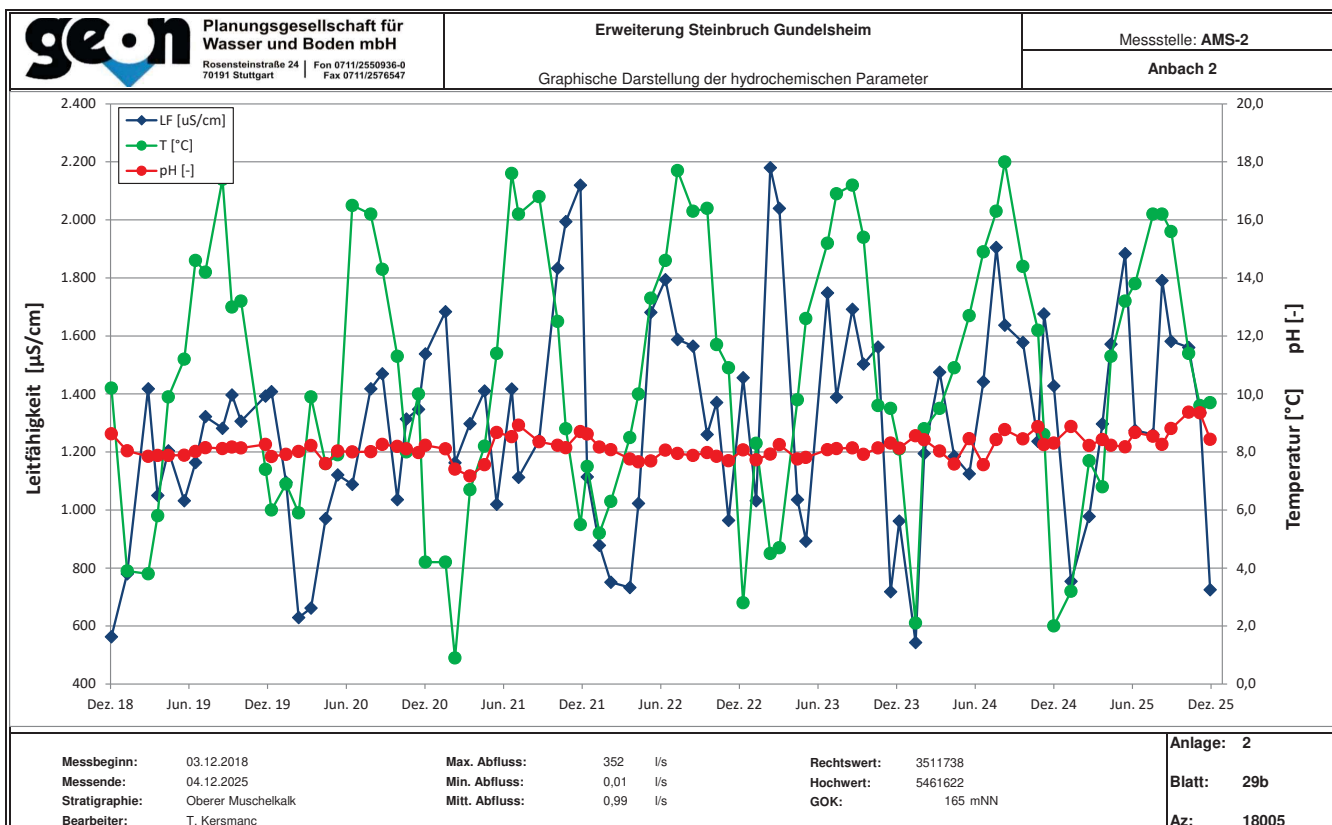
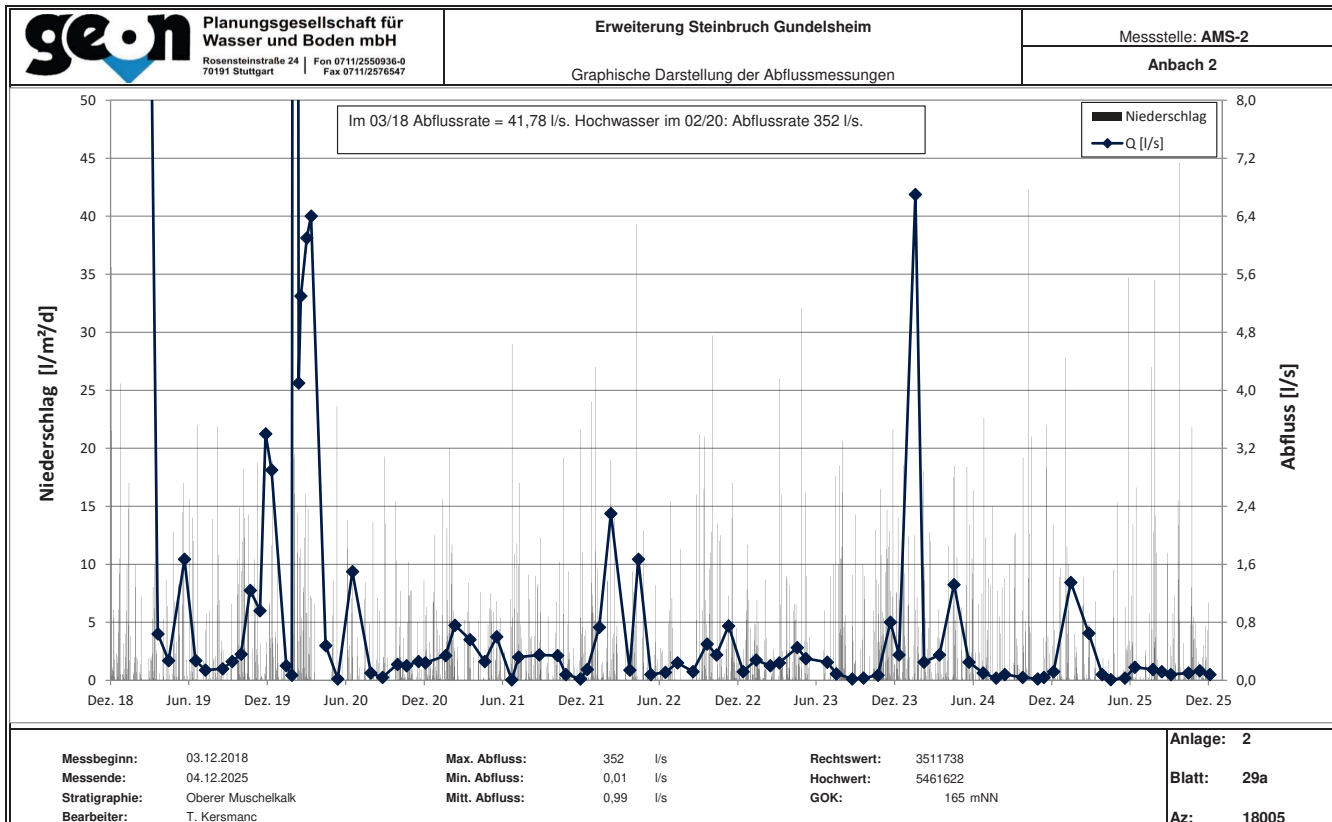


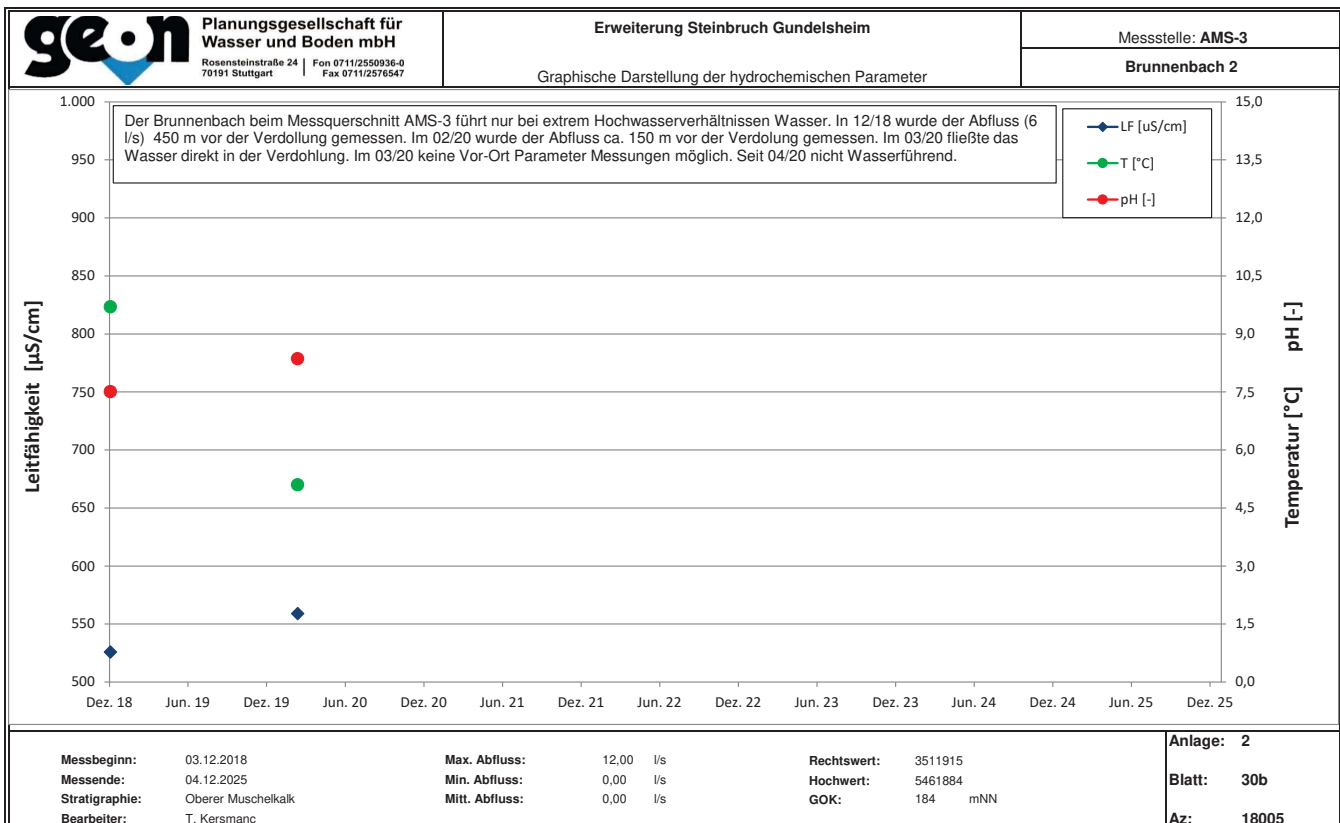
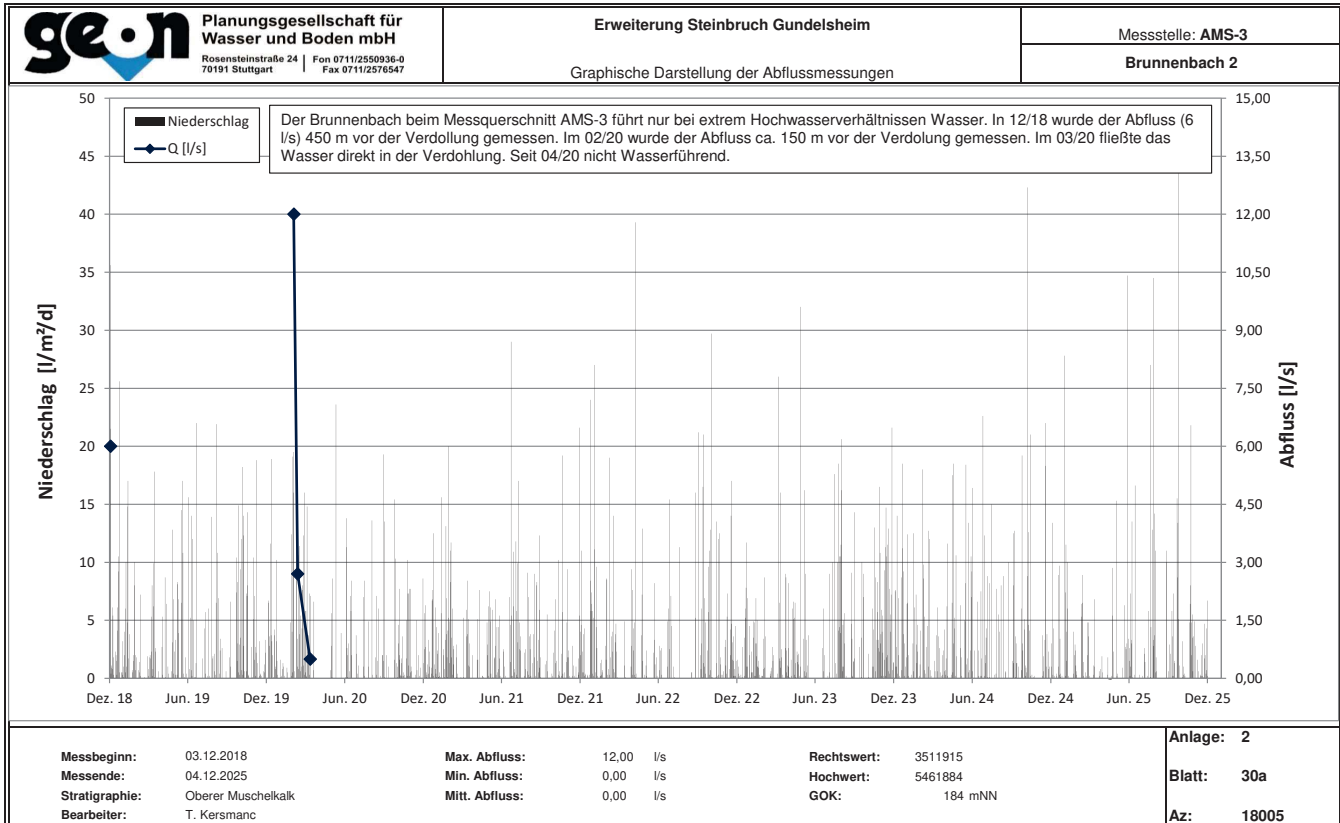


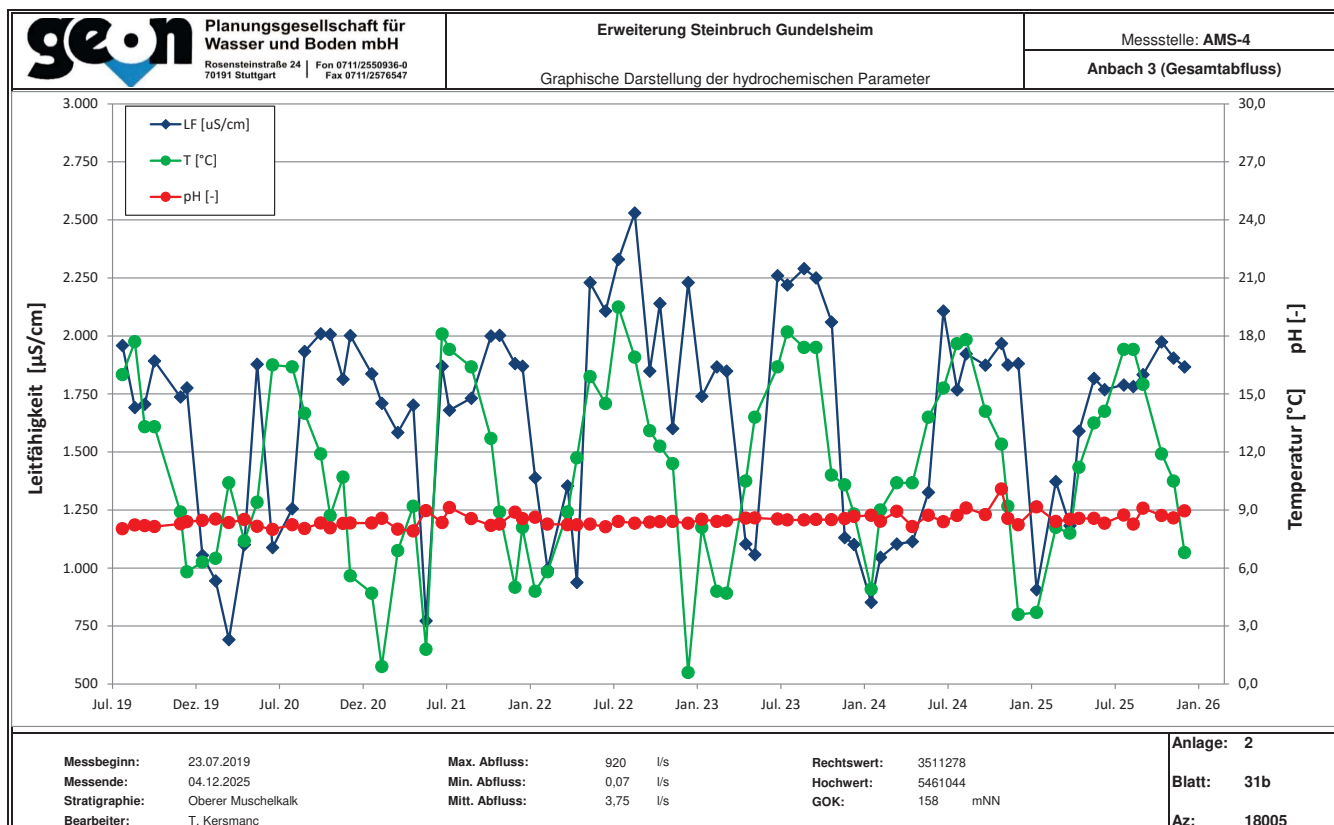
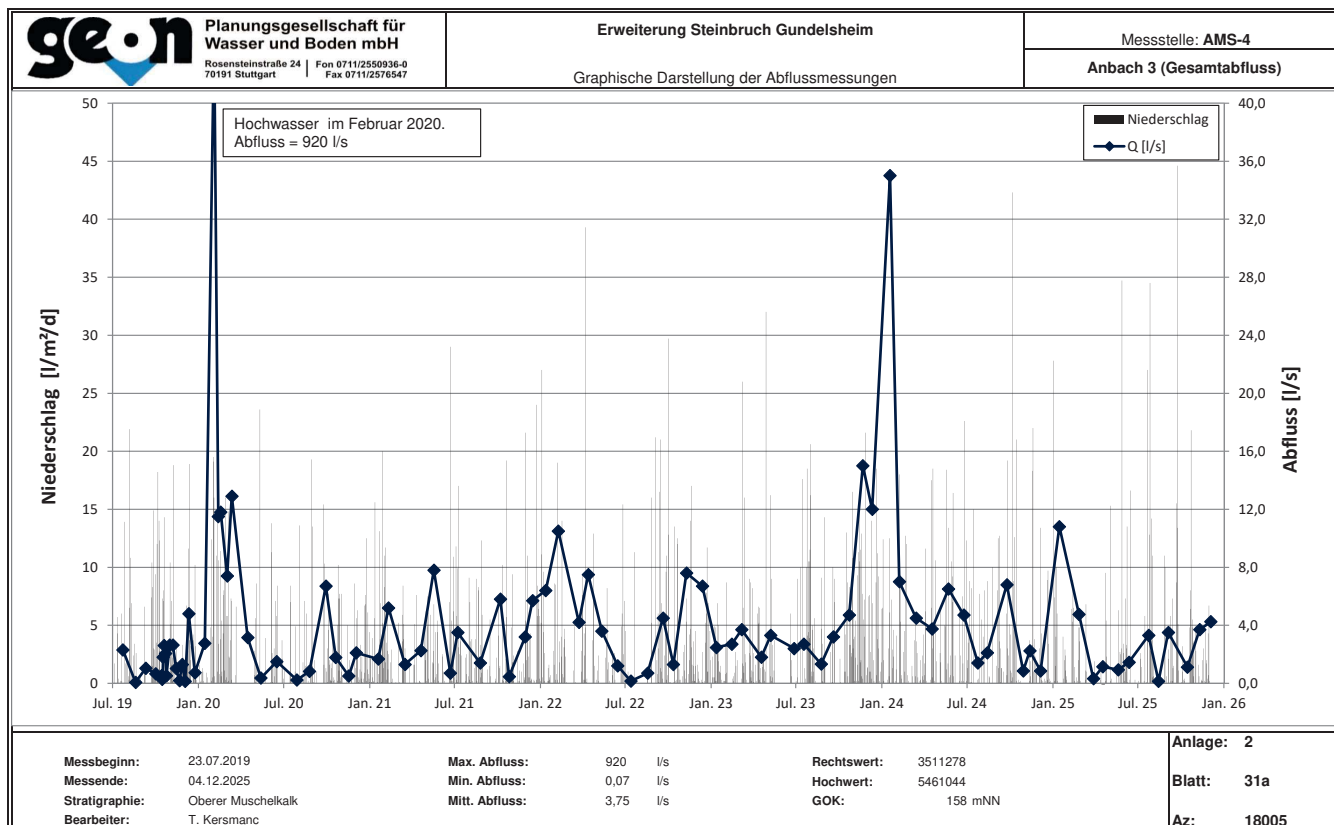


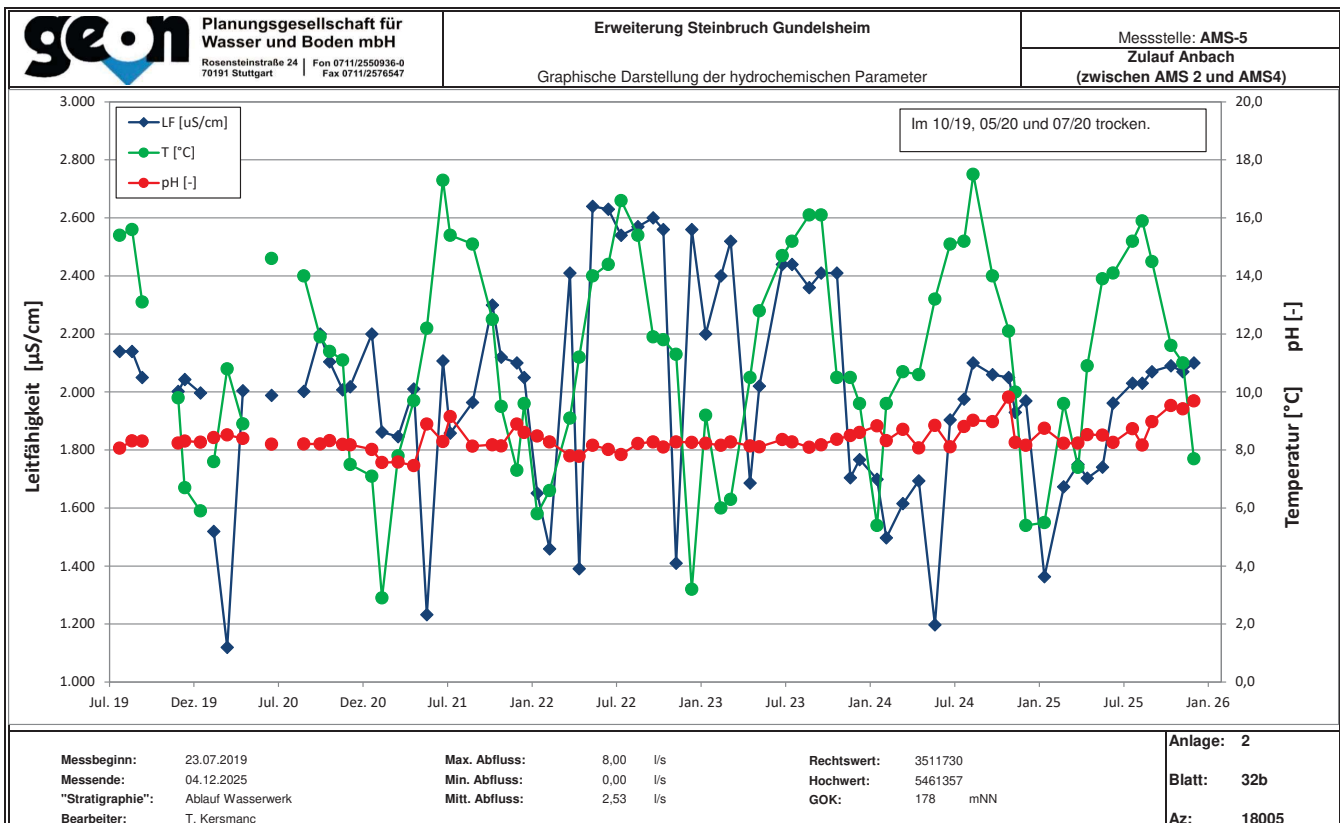
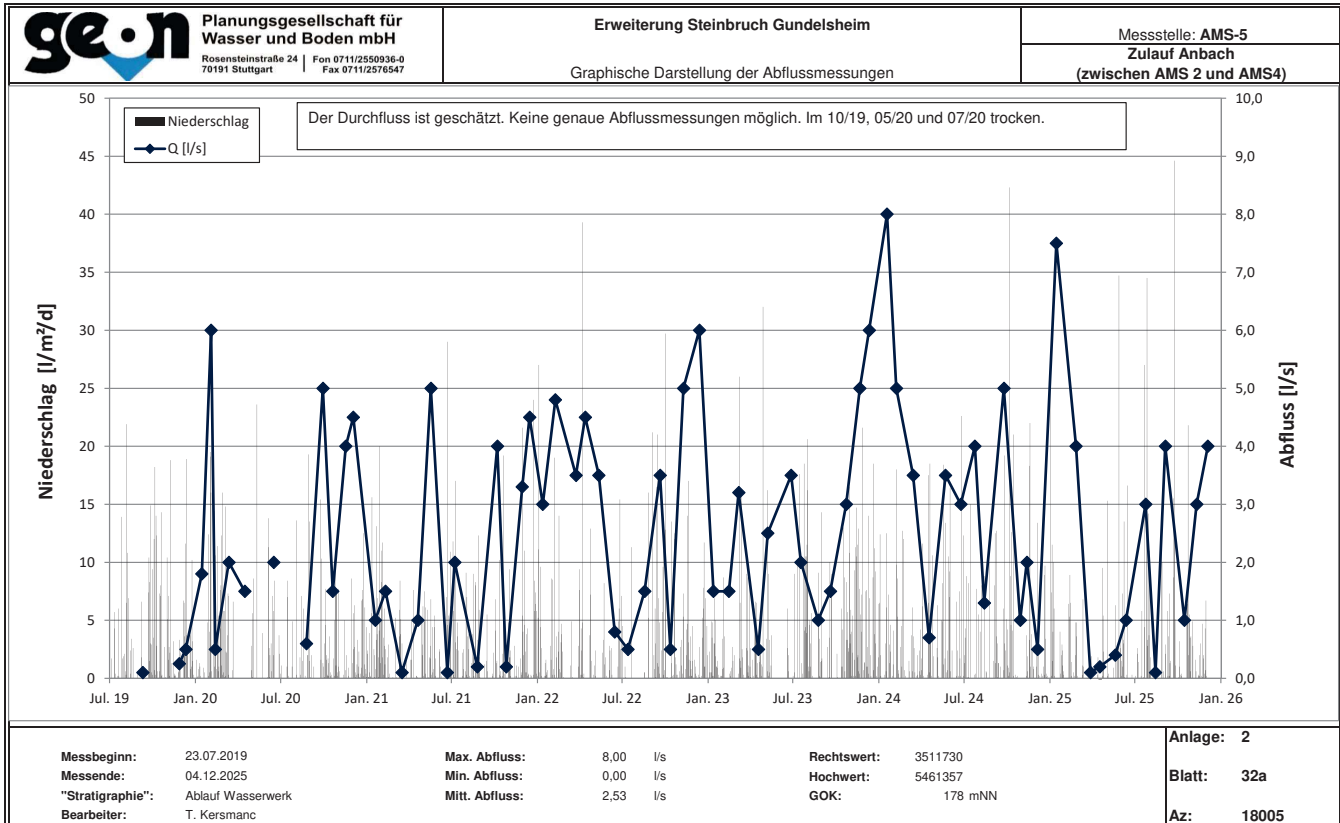


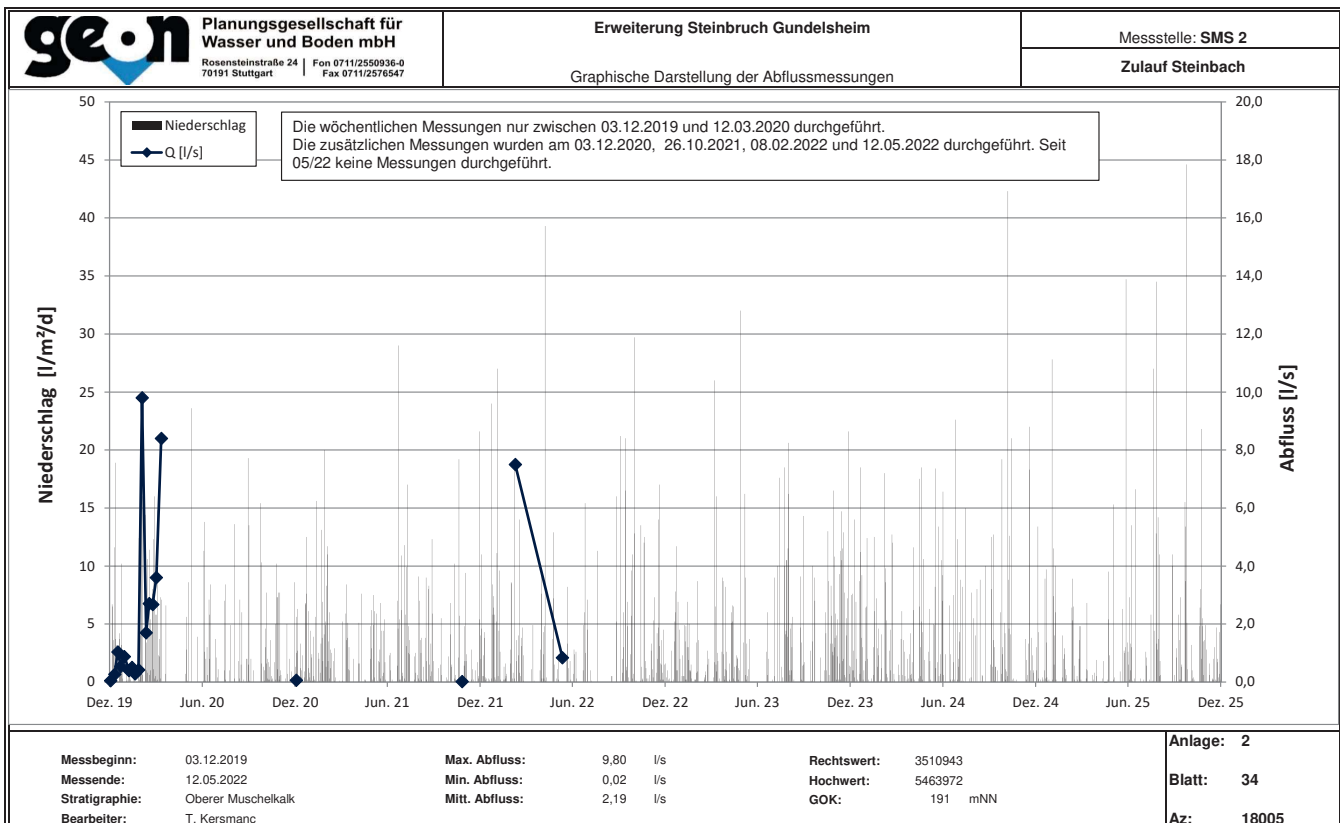
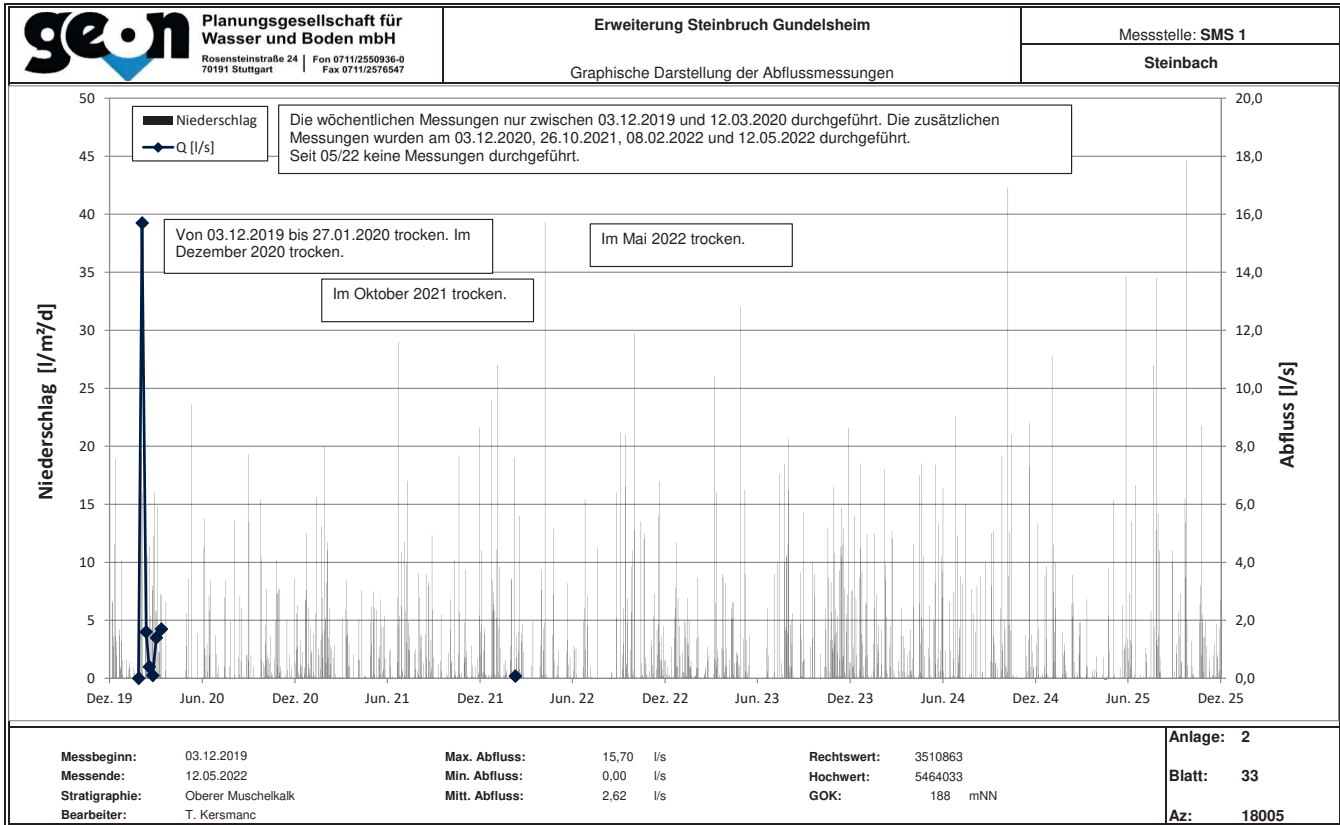














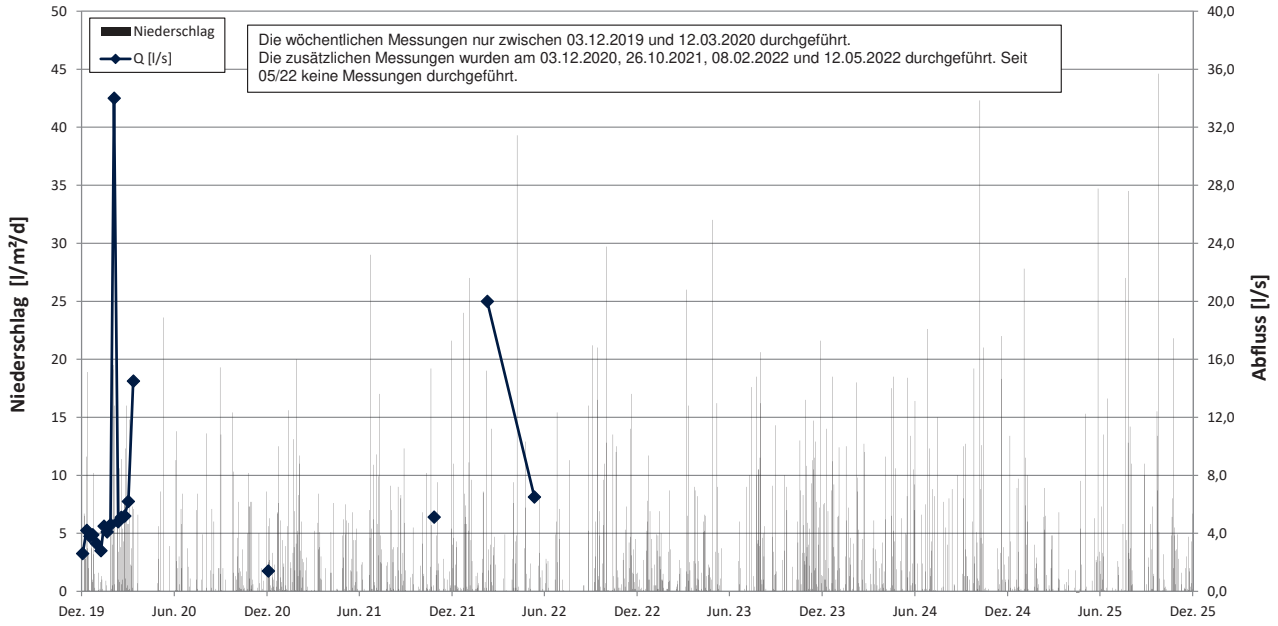
**Planungsgesellschaft für Wasser und Boden mbH**  
Rosensteinstraße 24 | Fon 0711/2550936-0  
70191 Stuttgart | Fax 0711/2576547

Erweiterung Steinbruch Gundelsheim

Graphische Darstellung der Abflussmessungen

Messstelle: SMS 3

Steinbach Gesamtabfluss



Messbeginn: 03.12.2019  
Messende: 12.05.2022  
Stratigraphie: Oberer Muschelkalk  
Bearbeiter: T. Kersmann

Max. Abfluss: 34,00 l/s  
Min. Abfluss: 1,40 l/s  
Mitt. Abfluss: 7,19 l/s

Rechtswert: 3510683  
Hochwert: 5463757  
GOK: 141 mNN

Anlage: 2  
Blatt: 35  
Az: 18005